* Atlas 1060.2.N3.1913

~~No. Map 1014.8~~

THE PILOT ROAD MAPS

NEW ENGLAND

DETAIL ROAD MAPS COVERING NEW ENGLAND

104 Sectional Detail Maps **88 City Maps**

Copyrighted 1913 by the Automobile Blue Book Publishing Company

Price, Five Dollars

The Automobile Blue Book Publishing Company
2160 Broadway : : : : New York City

EXPLANATION

The first requisite to a clear understanding and intelligent use of the Maps is familiarity with the Conventional Signs printed on the margins of each section. With these firmly fixed in the mind the maps can be read as easily as a page of print.

Reference to the Key Map opposite this page will show the plan of numbering the sectional plates, which are arranged in numerical order. In addition to the number, each plate bears the name of the most prominent place in the district covered by that section.

The white-face letters and figures on the margins of the plates are for indexing and for assisting in following routes across from one section to another.

The figures at the corners give the numbers of the adjoining sections.

Every public highway, outside of streets in cities and very congested districts, is intended to be represented on the Maps.

BEST AUTO ROADS are shown by the heavy black lines, and invariably represent the most desirable roads connecting the larger centers and popular resorts. Complete running directions for most of these roads may be found in Volume 2, The Automobile Blue Book.

TOURABLE ROADS, or secondary roads, are shown by parallel lines, and are considered suitable for automobile traveling, though as a rule not so good as the regular routes. These roads can be used in making cross-cuts to out-of-the-way places, as detours in case of washouts, accidents or repairs on the highways, or for the sake of variety from the generally traveled routes.

UNREPORTED ROADS, or poor roads, are shown by a single line, and are not considered suitable for automobile travel. No attempt has been made to show changes in grade on these roads or the character of railroad crossings affecting them.

GRADES on Best Auto Roads and Tourable Roads are shown by arrows, the single arrows indicating gradual declines and the double-pointed arrows steep declines. These arrows always point down grade.

RAILROAD CROSSINGS. When the highway crosses the tracks on same level, known as a Grade Crossing, it is shown by a flag. This is a sign of danger, and does not necessarily mean that the crossing is safeguarded by a flagman. An Overhead Crossing is where the highway crosses on a bridge above the level of the tracks. Here the Best Auto Road or Tourable Road is shown as a continuous line, and the railroad by a broken line. A Subgrade Crossing is where the highway passes under the tracks at a lower level, and the Best Auto Road or Tourable Road is shown as a broken line and the railroad as a continuous line.

SCHOOLHOUSES, CHURCHES AND CEMETERIES are shown along roads as being landmarks easily recognized by the passing tourists, and will prove of assistance in defining exact location.

Other conventional signs, such as Town, County and State boundaries, Railroads, Cities, Villages and Railroad Stations, are shown on the margins of each section and are so familiar that they require no special explanation.

In following routes from one sectional plate to an adjoining section the directions on the margins will be of assistance, but care should be taken to observe the exact point at which the line leaves the margin, with relation to the white-face letters and figures, so that it may be picked up at the corresponding point on the adjoining section.

These sections represent approximately 57,450 square miles, and it is estimated that there are 110,000 miles of public roads in the territory.

STREET MAPS of all the principal cities and larger towns are shown on Pages 110 to 128, and give by name the best streets on which to pass through these congested districts.

AN INDEX of Cities, Towns, Villages and Railroad Stations will be found on Pages 129 to 140, with full directions for finding them. On Page 4 will be found an alphabetical list of the Sectional Maps as well as a list of City Maps with page numbers.

THE PILOT ROAD MAPS are compiled from United States Government surveys, official state, county and city surveys and original sources. Acknowledgment is made of valuable assistance rendered by the Government and various State Engineers, Highway Commissioners, and literally thousands of individuals and Automobilists who have been consulted.

The publishers will welcome any helpful criticisms or suggestions looking toward an improvement of the work in future editions, and any errors or omissions noted will receive proper attention.

Automobile Blue Book Publishing Co.
New York City

PRINCIPAL AUTOMOBILE ROUTES IN
SOUTHERN
NEW ENGLAND
Numbers on tours refer to corresponding route numbers in THE AUTOMOBILE BLUE BOOK VOL 2 Containing complete running directions
For Extension Section See AUTOMOBILE BLUE BOOKS VOLUME 1
ATLANTIC OCEAN
LONG ISLAND SOUND
CAPE COD BAY
BUZZARDS BAY
LAKE GEORGE
RUTLAND
Woodstock
White River Jct.
PORTLAND
Biddeford
LAKE GEORGE
GLENS FALLS
SARATOGA SPRINGS
MANCHESTER
Claremont
Bellows Falls
CONCORD
Dover
PORTSMOUTH
KEENE
SCHENECTADY
Cohoes
BENNINGTON
Williamstown
Adams
ALBANY
GREENFIELD
Gardner
FITCHBURG
NASHUA
HAVERHILL
Newburyport
LAWRENCE
LOWELL
Rockport
SALEM
LYNN
Wareham
BOSTON
Marlboro
PITTSFIELD
Lenox
Northampton
Stockbridge
HUDSON
CATSKILL
Great Barrington
HOLYOKE
WORCESTER
Framingham
Westfield
SPRINGFIELD
BROCKTON
PROVINCETOWN
PLYMOUTH
Norfolk
Kingston
TAUNTON
Middleboro
Pawtucket
PROVIDENCE
Torrington
HARTFORD
Willimantic
FALL RIVER
Chatham
POUGHKEEPSIE
Bristol
WATERBURY
MERIDEN
Middletown
NORWICH
NEW BEDFORD
Falmouth
Fishkill Landing
Cold Spring
Carmel
DANBURY
NEW HAVEN
NEW LONDON
Westerly
NEWPORT
Narragansett Pier
BRIDGEPORT
NORWALK
GREENPORT
Montauk Point
Tarrytown
White Plains
Greenwich
STAMFORD
Port Chester
Dobbs Ferry
YONKERS
PORT JEFFERSON
Sag Harbor
RIVERHEAD
Saint James
Smithtown
Southampton
Sea Cliff
Huntington
Bay Shore
Babylon
Bayshore
Patchogue
NEW YORK
JAMAICA
HEMPSTEAD
Garden City
Long Beach
Coney Island
SOUTH BAY
Copyright 1913 by The Automobile Blue Book Pub. Co.
16964

PRINCIPAL AUTOMOBILE ROUTES IN
NEW ENGLAND
(NORTHERN)
The AUTOMOBILE BLUE BOOK
2160 BROADWAY
NEW YORK CITY
Numbers on tours refer to corresponding route numbers in THE AUTOMOBILE BLUE BOOK VOL. 2 Containing complete running directions
For Intervening routes, See AUTOMOBILE BLUE BOOK VOLUME -1
QUEBEC
Levis
St. Henry Jct.
Sta. Genevieve
ST LAWRENCE RIVER
St. Giles
THREE RIVERS
Louiseville
LAKE ST PETER
Berthier
Arthabaska
Thetford Mines
Garthby
Assomption
ST. LAWRENCE RIVER
MONTREAL
Greenville Jct.
Guilford
NEWPORT
RANGELEY
Skowhegan
BURLINGTON
Cancaster
Berlin
Gorham
Waterville
AUGUSTA
Saranac Lake
Lake Placid
ELIZABETHTOWN
WESTPORT
Port Henry
Montpelier
Barre
ST JOHNSBURY
Brotton Woods
Crawford House
Profile House
WHITE MTS
Auburn
LEWISTON
Brunswick
TICONDEROGA
Brandon
PLYMOUTH
Ft. Ethan Allen
Fair Haven
RUTLAND
Woodstock
Ompompanoosuc
PORTLAND
Biddeford
LAKE GEORGE
CANADA
UNITED STATES
QUEBEC
VERMONT
NEW HAMPSHIRE
MAINE
Copyright 1913 by The Automobile Blue Book Pub. Co.

INDEX OF SECTIONAL ROAD MAPS

	Plate	Page
Adirondack District	65	70
Albany, N. Y., District	42	47
Amherst, Mass., District	37	42
Athol, Mass., District	46	51
Augusta, Me., District	91	94
Bangor, Me., District	104	106
Belfast, Me., District	92	95
Bennington, Vt., District	52	57
Biddeford, Me., District	71	76
Boston, Mass., District	41	46
Brattleboro, Vt., District	53	58
Bridgeport, Conn., District	2	7
Bridgton, Me., District	79	83
Brockton, Mass., District	34	39
Burlington, Vt., District	84	87
Cape Cod, Mass., District	26	31
Charlemont, Mass., District	44	49
Cherryfield, Me., District	106	108
Claremont, N. H., District	61	66
Colebrook, N. H., District	99	101
Concord, N. H., District	62	67
Conway, N. H., District	78	82
Ellsworth, Me., District	105	107
Fairhaven, Vt., District	66	71
Fall River, Mass., District	16	21
Farmington, Me., District	102	104
Fitchburg, Mass., District	47	52
Franconia, N. H., District	77	81
Glens Falls, N. Y., District	58	63
Gloucester, Mass., District	50	55
Gorham, N. H., District	88	91
Gouldsboro, Me., District	94	97
Granville, N. Y., District	59	64
Great Barrington, Mass., District	28	33
Greenfield, Mass., District	45	50
Hartford, Conn., District	19	24
Haverhill, Mass., District	56	61
Hudson, N. Y., District	27	32
Keene, N. H., District	54	59
Kennebunk, Me., District	64	69
Lake Winnipesaukee, N.H., Dist.	70	75
Lawrence, Mass., District	49	54
Lewiston, Me., District	80	84
Livermore, Me., District	90	93
Lowell, Mass., District	48	53
Ludlow, Vt., District	60	65
Machias, Me., District	107	109
Manchester, N. H., District	55	60
Marlboro, Mass., District	40	45
Marshfield, Mass., District	35	40
Martha's Vineyard, Mass., Dist.	10	15
Meriden, Conn., District	11	16
Middleboro, Mass., District	25	30
Middlebury, Vt., District	74	78
Middletown, Conn., District	12	17
Montpelier, Vt., District	85	88
Mount Desert, Me., District	93	96
Narragansett Pier, R. I., Dist.	9	14
Newburyport, Mass., District	57	62
New Haven, Conn., District	5	10
New London, Conn., District	7	12
Newport, Vt., District	98	100
Norwich, Conn., District	13	18
Pittsfield, Mass., District	43	48
Plainfield, Conn., District	14	19
Plymouth, N. H., District	69	74
Portland, Me., District	72	77
Poughkeepsie, N. Y., District	17	22
Providence, R. I., District	23	28
Putnam, Conn., District	22	27
Randolph, Vt., District	75	79
Rangeley Lakes, Me., District	101	103
Richford, Vt., District	97	99
Rochester, N. H., District	63	68
Rockland, Me., District	82	86
Rockville, Conn., District	20	25
Rumford Falls, Me., District	89	92
Rutland, Vt., District	67	72
St. Albans, Vt., District	96	98
St. Johnsbury, Vt., District	86	89
Saratoga Springs, N. Y., Dist.	51	56
Saybrook, Conn., District	6	11
Skowhegan, Me., District	103	105
Southbridge, Mass., District	31	33
Springfield, Mass., District	30	35
Stafford Springs, Conn., Dist.	21	26
Stonington, Conn., District	8	13
Taunton, Mass., District	24	29
Umbagog Lake, N. H., District	100	102
Ware, Mass., District	38	43
Waterbury, Conn., District	4	9
Webster, Mass., District	32	37
Wells River, Vt., District	76	80
Westfield, Mass., District	29	34
West Point, N. Y., District	3	8
White Mountains, N. H., Dist.	87	90
White Plains, N. Y., District	1	6
White River Junction, Vt., Dist.	68	73
Wickford, R. I., District	15	20
Williamsburg, Mass., District	36	41
Winsted, Conn., District	13	23
Wiscasset, Me., District	81	85
Woonsocket, R. I., District	33	38
Worcester, Mass., District	39	44

INDEX OF CITY AND TOWN STREET MAPS

Being on a comparatively large scale, these show many local features of value as well as what streets are best for automobile travel. Running directions in and out of these cities may be found in Volume 2 of The Automobile Blue Book.

	Page
Albany, N. Y.	115
Auburn, Me.	128
Augusta, Me.	128
Bangor, Me.	128
Bellows Falls, Vt.	124
Bennington, Vt.	118
Bethel, Conn.	117
Bethel, Me.	127
Beverly, Mass.	122
Boston, Mass., & Metropolitan Dist.	119
Brattleboro, Vt.	124
Brewer, Me.	128
Bridgeport, Conn.	110
Bridgton, Me.	127
Brockton, Mass.	113
Burlington, Vt.	125
Central Falls, R. I.	112
Clinton, Mass.	124
Concord, Mass.	121
Concord, N. H.	126
Danbury, Conn.	117
Danvers, Mass.	122
E. Hartford, Conn.	112
Fall River, Mass.	127
Fishkill Landing, N. Y.	116
Fitchburg, Mass.	120
Franklin, N. H.	127
Franklin Falls, N. H.	127
Gardner, Mass.	124
Glens Falls, N. Y.	116
Gloucester, Mass.	122
Greenfield, Mass.	124
Hartford, Conn.	112
Haverhill, Mass.	122
Holyoke, Mass.	118
Hudson, N. Y.	114
Keene, N. H.	126
Kennebunkport, Me.	123
Kinderhook, N. Y.	116
Kingston, N. Y.	114
Lawrence, Mass.	121
Leominster, Mass.	124
Lewiston, Me.	128
Littleton, N. H.	123
Lowell, Mass.	124
Lynn, Mass.	122
Manchester, N. H.	126
Marlboro, Mass.	121
Marblehead, Mass.	122
Meriden, Conn.	112
Middleboro, Mass.	121
Middletown, Conn.	112
Nashua, N. H.	126
New Bedford, Mass.	113
Newburyport, Mass.	122
New Haven, Conn.	110
New London, Conn.	111
Newport, R. I.	117
New York City.	
(Borough of Manhattan)	110
North Adams, Mass.	118
Northampton, Mass.	118
Norwalk, Conn.	111
Norway, Me.	127
Norwich, Conn.	111
Nyack, N. Y.	114
Pawtucket, R. I.	112
Peabody, Mass.	122
Peekskill, N. Y.	116
Pittsfield, Mass.	118
Plattsburg, N. Y.	116
Plymouth, Mass.	120
Portland, Me.	123
Portsmouth, N. H.	123
Poughkeepsie, N. Y.	114
Providence, R. I.	113
Putnam, Conn.	111
Quincy, Mass.	120
Rhinebeck, N. Y.	114
Rhinecliff, N. Y.	114
Rumford, Me.	128
Rutland, Vt.	125
St. Albans, Vt.	125
St. Johnsbury, Vt.	125
Salem, Mass.	122
Saratoga Springs, N. Y.	116
Springfield, Mass.	117
Tarrytown, N. Y.	114
Taunton, Mass.	120
Troy, N. Y.	115
Waterbury, Conn.	111
Westfield, Mass.	121
Willimantic, Conn.	111
Woonsocket, R. I.	112
Worcester, Mass.	117

4 - WATERBURY, CONN. DISTRICT - 4

COPYRIGHT, 1913 THE AUTOMOBILE BLUE BOOK PUB. CO

Detail running directions for all Auto Routes can be found in Volume 2 Automobile Blue Book

5-NEW HAVEN, CONN. DISTRICT-5

COPYRIGHT 1913 THE AUTOMOBILE BLUE BOOK PUB CO

6 - SAYBROOK, CONN. DISTRICT - 6

COPYRIGHT 1913 THE AUTOMOBILE BLUE BOOK PUB. CO.

Railroads — Best Auto Roads — Tourable Roads — Unrepeated Roads

Detail running directions for all Auto can be found in Volume 2 Automobile Blue Book

1570

7 - NEW LONDON, CONN. DISTRICT - 7

COPYRIGHT 1913 THE AUTOMOBILE BLUE BOOK PUB. CO.

Railroads — Best Auto Roads — Tourable Roads — Unreported Roads

Detail running directions for all Auto Routes can be found in Volume 2 Automobile Blue Book

COPYRIGHT 1913 THE AUTOMOBILE BLUE BOOK PUB. CO.

Detail running directions for all Auto Routes can be found in Volume 2 Automobile Blue Book

9 - NARRAGANSETT PIER, R. I. DISTRICT - 9

COPYRIGHT 1913 THE AUTOMOBILE BLUE BOOK PUB CO.

10-MARTHAS VINEYARD, MASS. DISTRICT-10

COPYRIGHT 1913 THE AUTOMOBILE BLUE BOOK PUB. CO

11 - MERIDEN, CONN. DISTRICT - 11

COPYRIGHT 1913 THE AUTOMOBILE BLUE BOOK PUB. CO.

Detail running directions for all Auto Routes can be found in Volume 2 Automobile Blue Book

12 - MIDDLETOWN, CONN. DISTRICT - 12

COPYRIGHT 1913 THE AUTOMOBILE BLUE BOOK PUB. CO.

13-NORWICH, CONN. DISTRICT-13

COPYRIGHT 1913 THE AUTOMOBILE BLUE BOOK PUB. CO.

14 - PLAINFIELD, CONN. DISTRICT - 14

COPYRIGHT 1913 THE AUTOMOBILE BLUE BOOK PUB. CO.

15 WICKFORD R. I. DISTRICT-15

COPYRIGHT 1915 THE AUTOMOBILE BLUE BOOK PUB CO

Railroads — Best Auto Roads — Tourable Roads — Unreported Roads

Detail running directions for all Auto Routes can be found in Volume 2 Automobile Blue Book

16 - FALL RIVER, MASS. DISTRICT - 16

COPYRIGHT 1913 THE AUTOMOBILE BLUE BOOK PUB. CO

17 - POUGHKEEPSIE N.Y. DISTRICT - 17

COPYRIGHT 1913 THE AUTOMOBILE BLUE BOOK PUB. CO

Detail running directions for all Auto Routes can be found in Volume 2 Automobile Blue Book

18 - WINSTED, CONN. DISTRICT - 18

COPYRIGHT 1913 THE AUTOMOBILE BLUE BOOK PUB. CO.

Detail running directions for all Auto Routes can be found in Volume 2 Automobile Blue Book

19 - HARTFORD, CONN. DISTRICT - 19

COPYRIGHT 1913 THE AUTOMOBILE BLUE BOOK PUB CO

20 - ROCKVILLE, CONN. DISTRICT - 20

COPYRIGHT 1913 THE AUTOMOBILE BLUE BOOK PUB CO

Detail running directions for all Auto Routes can be found in Volume 2 Automobile Blue Book

21 - STAFFORD SPRINGS, CONN. DISTRICT - 21

COPYRIGHT 1913 THE AUTOMOBILE BLUE BOOK PUB CO

Detail running directions for all Auto Routes can be found in Volume 2 Automobile Blue Book

22-PUTNAM, CONN DISTRICT-22

COPYRIGHT 1913 THE AUTOMOBILE BLUE BOOK PUB CO

Railroads — Best Auto Roads — Tourable Roads — Unreported Roads

Detail running directions for all Auto Routes can be found in Volume 2 Automobile Blue Book

23 - PROVIDENCE, R. I. DISTRICT - 23

COPYRIGHT 1913 THE AUTOMOBILE BLUE BOOK PUB. CO.

Detail running directions for all Auto Routes can be found in Volume 2 Automobile Blue Book

24-TAUNTON, MASS. DISTRICT-24

COPYRIGHT 1913 THE AUTOMOBILE BLUE BOOK PUB. CO.

25-MIDDLEBORO, MASS. DISTRICT-25

COPYRIGHT 1913 THE AUTOMOBILE BLUE BOOK PUB. CO.

Detail running directions for all Auto Routes can be found in Volume 2 Automobile Blue Book

26-CAPE COD, MASS. DISTRICT-26

COPYRIGHT 1913 THE AUTOMOBILE BLUE BOOK PUB CO

Detail running directions for all Auto Routes can be found in Volume 2 Automobile Blue Book

27 - HUDSON, N.Y. DISTRICT - 27

COPYRIGHT 1913 THE AUTOMOBILE BLUE BOOK PUB CO.

28-GREAT BARRINGTON, MASS. DISTRICT-28

COPYRIGHT 1913 THE AUTOMOBILE BLUE BOOK PUB. CO.

Detail running directions for all Auto Routes can be found in Volume 2 Automobile Blue Book

29 - WESTFIELD, MASS. DISTRICT 29

Detail running directions for all Auto Routes can be found in Volume 2 Automobile Blue Book

30- SPRINGFIELD, MASS. DISTRICT - 30

COPYRIGHT 1913 THE AUTOMOBILE BLUE BOOK PUB CO.

Detail running directions for all Auto Routes can be found in Volume 2 Automobile Blue Book

31 - SOUTHBRIDGE, MASS. DISTRICT - 31

COPYRIGHT 1913 THE AUTOMOBILE BLUE BOOK PUB. CO.

Detail running directions for all Auto Routes can be found in Volume 2 Automobile Blue Book

32-WEBSTER, MASS. DISTRICT-32

COPYRIGHT 1913 THE AUTOMOBILE BLUE BOOK PUB. CO.

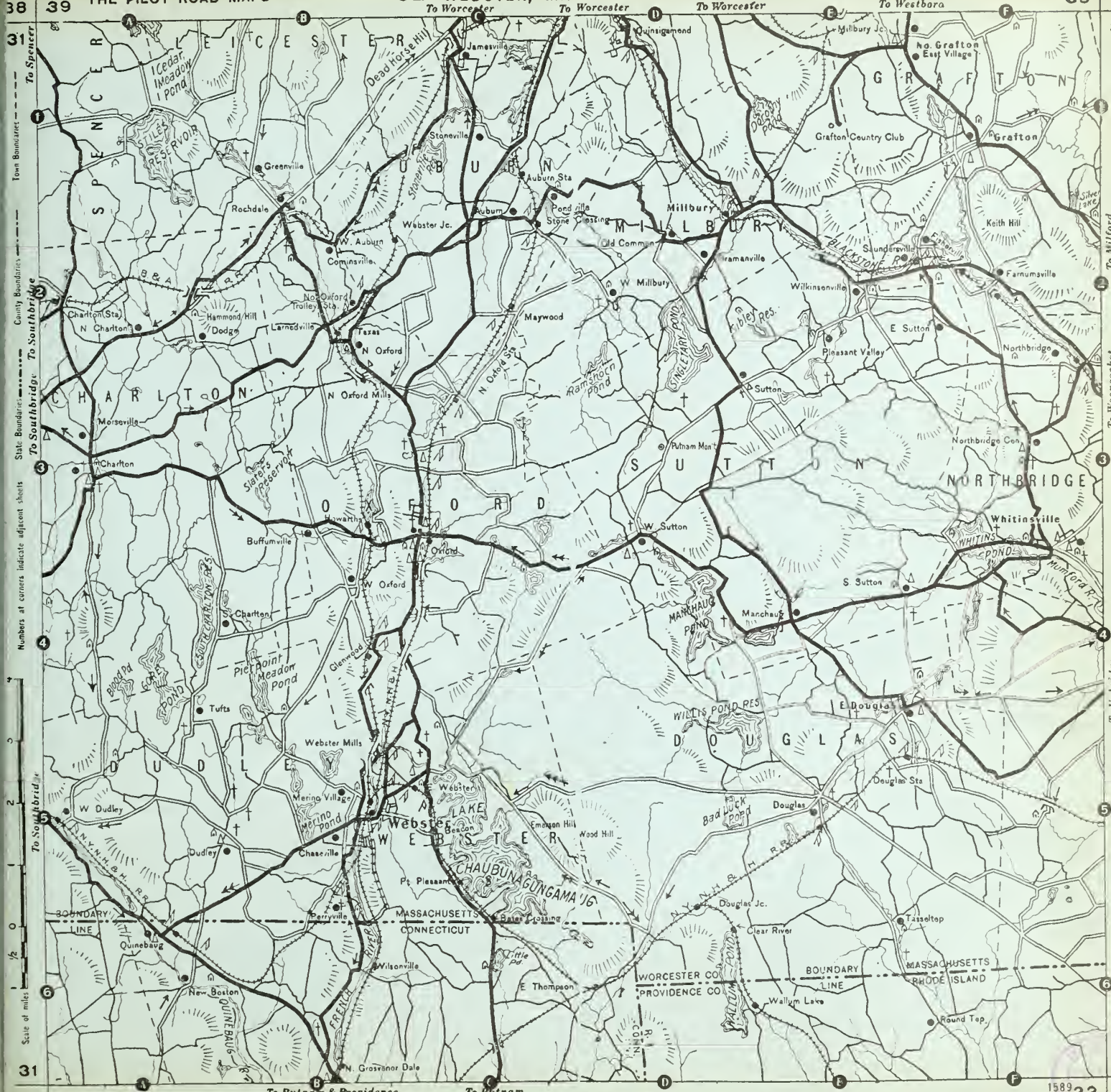

Detail running directions for all Auto Routes can be found in Volume 2 Automobile Blue Book

33 - WOONSOCKET, R. I. DISTRICT - 33

COPYRIGHT 1913 THE AUTOMOBILE BLUE BOOK PUB CO

Detail running directions for all Auto Routes can be found in Volume 2 Automobile Blue Book

34-BROCKTON, MASS. DISTRICT-34

COPYRIGHT 1913 THE AUTOMOBILE BLUE BOOK PUB. CO.

35-MARSHFIELD, MASS. DISTRICT-35

COPYRIGHT 1913 THE AUTOMOBILE BLUE BOOK PUB. CO.

Detail running directions for all Auto Routes can be found in Volume 2 Automobile Blue Book

36 - WILLIAMSBURG, MASS. DISTRICT - 36

COPYRIGHT 1913 THE AUTOMOBILE BLUE BOOK PUB. CO.

Railroads — Best Auto Roads — Tourable Roads — Unrep ted Roads

Detail running directions for all Auto Routes can be found in Volume 2 Automobile Blue Book

37 - AMHERST, MASS. DISTRICT - 37

COPYRIGHT 1913 THE AUTOMOBILE BLUE BOOK PUB. CO.

38 - WARE, MASS. DISTRICT - 38

COPYRIGHT 1913 THE AUTOMOBILE BLUE BOOK PUB. CO.

39 - WORCESTER, MASS. DISTRICT - 39

COPYRIGHT 1913 THE AUTOMOBILE BLUE BOOK PUB. CO.

Detail running directions for all Auto Routes can be found in Volume 2 Automobile Blue Book

40 - MARLBORO, MASS. DISTRICT - 40

COPYRIGHT 1913 THE AUTOMOBILE BLUE BOOK PUB. CO.



To Lowell
To Lawrence
To Salem
To Concord
To Maynard
To Marlboro
To Framingham
To South Framingham
To Milford
To Medfield
To Walpole
To Canton
To Brockton
To Plymouth
To Nantasket
BEDFORD
BURLINGTON
WOBURN
STONEHAM
SAUGUS
LYNN
LEXINGTON
WINCHESTER
MELROSE
LINCOLN
ARLINGTON
MEDFORD
MALDEN
REVERE
WALTHAM
BELMONT
CAMBRIDGE
CHELSEA
WATERTOWN
WINTHROP
WESTON
Charlestown
E. Boston
BOSTON
BOSTON HARBOR
S. Boston
Brighton
NEWTON
WELLESLEY
NEEDHAM
DEDHAM
DOVER
MILTON
QUINCY
QUINCY BAY
DORCHESTER BAY
OLD HARBOR
CHARLES RIVER
MIDDLESEX CO.
SUFFOLK CO.
NORFOLK CO.
ESSEX CO.
Railroads
Best Auto Roads
Tourable Roads
Unreported Roads
Detail running directions for all Auto Routes can be found in Volume 2 Automobile Blue Book

42-ALBANY, N. Y. DISTRICT-42

COPYRIGHT 1913 THE AUTOMOBILE BLUE BOOK PUB. CO.

43-PITTSFIELD, MASS. DISTRICT-43

COPYRIGHT 1913 THE AUTOMOBILE BLUE BOOK PUB. CO.

Detail running directions for all Auto Routes can be found in Volume 2 Automobile Blue Book

44 - CHARLEMONT, MASS. DISTRICT - 44

COPYRIGHT 1913 THE AUTOMOBILE BLUE BOOK PUB CO.

Railroads — Best Auto Roads — Tourable Roads — Unreported Roads

Detail running directions for all Auto Routes can be found in Volume 2 Automobile Blue Book

COPYRIGHT 1913 THE AUTOMOBILE BLUE BOOK PUB CO

46-ATHOL, MASS DISTRICT-46

COPYRIGHT 1913 THE AUTOMOBILE BLUE BOOK PUB. CO.

47 - FITCHBURG, MASS. DISTRICT - 47

COPYRIGHT 1913 THE AUTOMOBILE BLUE BOOK PUB. CO.

48 - LOWELL, MASS. DISTRICT - 48

COPYRIGHT 1913 THE AUTOMOBILE BLUE BOOK PUB. CO.

Detail running directions for all Auto Routes can be found in Volume 2 Automobile Blue Book

To Manchester
To Haverhill
To Haverhill
To Nashua
To Lowell
To Lowell
To Lowell
To Hudson
To Boston
To Boston
To Boston
To Topsfield
To Topsfield
To Salem
To Salem
To Salem
To Lynn
Town Boundaries
County Boundaries
State Boundaries
Numbers at corners indicate adjacent sheets
Cemeteries
Churches
School Houses
R. R. Stations
Cities
P. O.'s and Villages
Subgrade Crossing
Overhead Crossing
Grade Crossing
Steep Decline
Gradual Decline
Scale of miles
Railroads
Best Auto Roads
Tourable Roads
Unrepented Roads
Detail running directions for all Auto Routes can be found in Volume 2 Automobile Blue Book
Methuen
Lawrence
Georgetown
Marlboro
S Georgetown
Baldpate (Sta)
W Boxford
North Andover
Stevens
Andover Cen
Marble Ridge (Sta)
Boxford (Sta)
E Boxford
Boxford
Frye Village
W Andover Sta
W Andover
Andover
Phillips Andover Academy
Haggetts
N Tewksbury
Ingalls
Wamesit
Atherton
Almont
Tewksbury Jc
Ballardvale
Tewksbury
Tewksbury Cen. (STA)
Lowell Jc.
Almshouse
Burtt
North Billerica
Wilmington Jc
Middleton
Howes
Hathorne
Insane Hospital
Fern croft
E Billerica
Pattenville
Browns
Meadowview
N Reading
S Middleton
N Wilmington
West Village
Silver Lake
Wilmington Cen.
Billerica
Wilmington Sta
W Peabody
Lynnfield Cen
Reading
S Billerica
Reading Highlands
Lowell St
Lynnfield Sta
S. Lynnfield
Vaughns
Bedford Springs
S Wilmington
Montrose
Wakefield
Havenville
Burlington
Woburn
Mishawum
Wakefield Cen
Saugus
Wakefield Jc
Walden Pond
N Saugus
Bedford
Woburn
Farm Hill (STA)
Stoneham
E Woburn
METHUEN
DRACUT
TEWKSBURY
ANDOVER
NORTH ANDOVER
BOXFORD
MIDDLETON
NORTH READING
WILMINGTON
BILLERICA
READING
LYNNFIELD
PEABODY
BEDFORD
BURLINGTON
WOBURN
SAUGUS
LYNN
GEORGETOWN
NEW HAMPSHIRE
MASSACHUSETTS
BOUNDARY LINE
MERRIMAC RIVER
ESSEX CO
MIDDLESEX CO
SHAWSHEEN RIVER
CONCORD RIVER
Aberjona River
Saugus River
Island Pd
Youth Pd
Peters Pond
Haggetts Pd
Foster's Pd
Martin Pd
Great Pond
Johnsons Pd
Rock Pd
Stiles Pd
Hood Pd
Forest Lake
Chemical Lake
Crystal Lake
Ipswich R.

COPYRIGHT 1913 THE AUTOMOBILE BLUE BOOK PUB. CO

Detail running directions for all Auto Routes can be found in Volume 2 Automobile Blue Book

51- SARATOGA SPRINGS, N.Y. DISTRICT -51

COPYRIGHT 1913 THE AUTOMOBILE BLUE BOOK PUB. CO.

Railroads — Best Auto Roads — Tourable Roads — Unreported Roads

Detail running directions for all Auto Routes can be found in Volume 2 Automobile Blue Book

52 - BENNINGTON, VT. DISTRICT - 52

COPYRIGHT 1913 THE AUTOMOBILE BLUE BOOK PUB. CO.

Town Boundaries — County Boundaries — State Boundaries — Numbers at corners indicate adjacent sheets.

Cemeteries † — Churches △ — School Houses ▪ — R. R. Stations ▪ — Cities — P. O's and Villages • — Subgrade Crossing — Overhead Crossing — Grade Crossing — Steep Decline — Gradual Decline

Railroads — Best Auto Roads — Tourable Roads — Unreported Roads

Detail running directions for all Auto Routes can be found in Volume 2 Automobile Blue Book

53-BRATTLEBORO, VT. DISTRICT-53

COPYRIGHT 1913 THE AUTOMOBILE BLUE BOOK PUB. CO.

Railroads — Best Auto Roads — Tourable Roads — Unreported Roads

Detail running directions for all Auto Routes can be found in Volume 2 Automobile Blue Book

54-KEENE, N. H. DISTRICT-54

COPYRIGHT 1915 THE AUTOMOBILE BLUE BOOK PUB. CO.

Detail running directions for all Auto Routes can be found in Volume 2 Automobile Blue Book

55-MANCHESTER, N. H. DISTRICT-55

COPYRIGHT 1913 THE AUTOMOBILE BLUE BOOK PUB. CO.

56-HAVERHILL, MASS. DISTRICT-56

COPYRIGHT 1913 THE AUTOMOBILE BLUE BOOK PUB. CO.

57-NEWBURYPORT, MASS. DISTRICT-57

COPYRIGHT 1913 THE AUTOMOBILE BLUE BOOK PUB. CO.

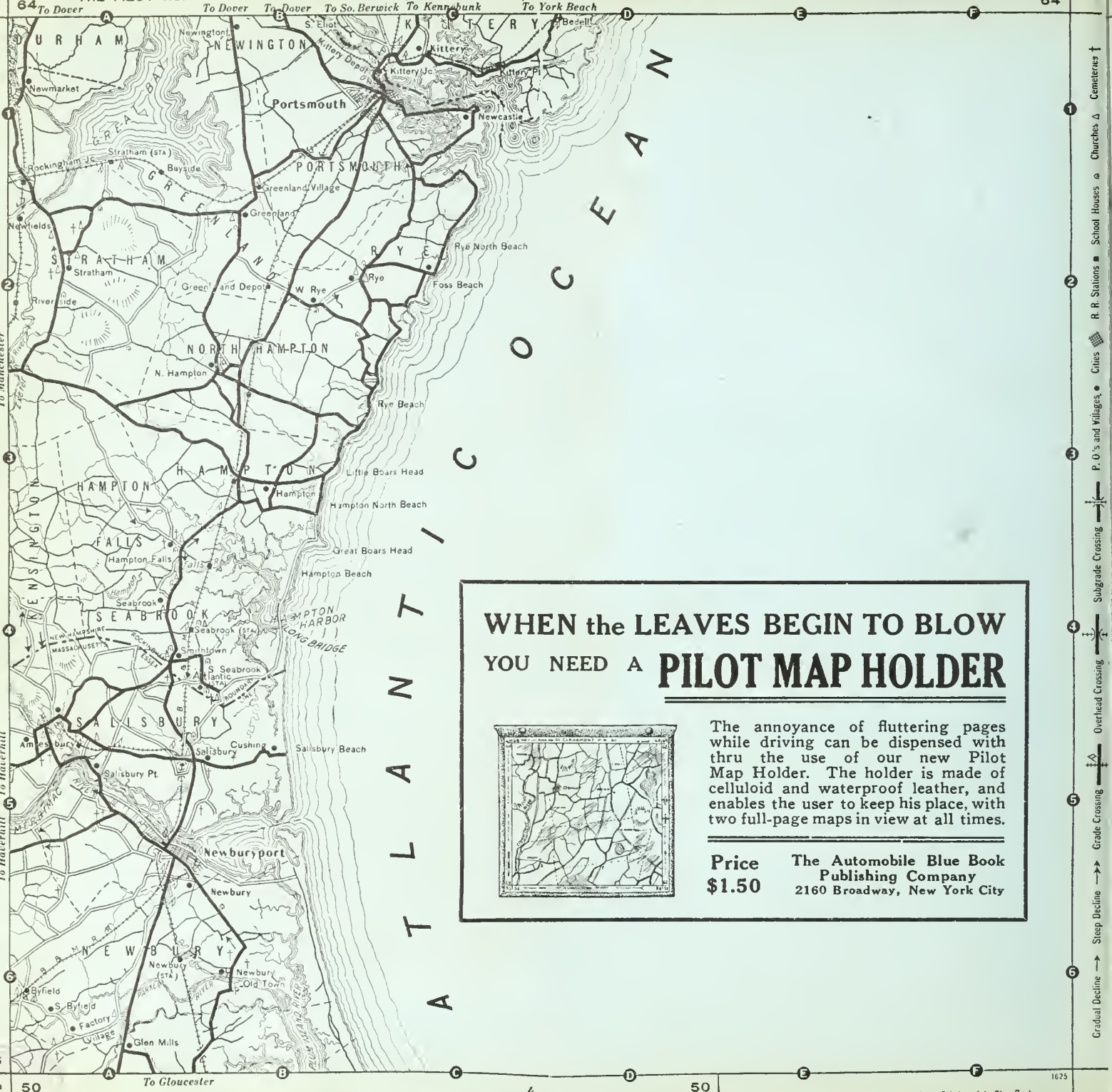

WHEN the LEAVES BEGIN TO BLOW YOU NEED A PILOT MAP HOLDER

The annoyance of fluttering pages while driving can be dispensed with thru the use of our new Pilot Map Holder. The holder is made of celluloid and waterproof leather, and enables the user to keep his place, with two full-page maps in view at all times.

Price $1.50

The Automobile Blue Book Publishing Company
2160 Broadway, New York City

58 - GLENS FALLS, N.Y. DISTRICT - 58

COPYRIGHT 1913 THE AUTOMOBILE BLUE BOOK PUB. CO.

59- GRANVILLE, N. Y. DISTRICT -59

COPYRIGHT 1915 THE AUTOMOBILE BLUE BOOK PUB. CO.

60-LUDLOW, VT. DISTRICT-60

COPYRIGHT 1916 THE AUTOMOBILE BLUE BOOK PUB. CO.

Detail running directions for all Auto Routes can be found in Volume 2 Automobile Blue Book

61 - CLAREMONT, N. H. DISTRICT - 61

COPYRIGHT 1913 THE AUTOMOBILE BLUE BOOK PUB. CO.

Detail running directions for all Auto Routes can be found in Volume 2 Automobile Blue Book

62-CONCORD, N. H. DISTRICT-62

COPYRIGHT 1913 THE AUTOMOBILE BLUE BOOK PUB. CO.

Detail running directions for all Auto Routes can be found in Volume 2 Automobile Blue Book

63-ROCHESTER, N. H. DISTRICT-63

COPYRIGHT 1913 THE AUTOMOBILE BLUE BOOK PUB. CO

64-KENNEBUNK, ME. DISTRICT-64

COPYRIGHT 1913 THE AUTOMOBILE BLUE BOOK PUB. CO.

PILOT MAP HOLDER

A CONVENIENCE that appeals to every motorist who uses the PILOT ROAD MAPS.

Fashioned from waterproof leather and celluloid, the holder is the best insurance against wind or rain damage to the book.

The "right place" and two full-page maps constantly in view.

Price, $1.50

Sent Prepaid on Receipt of Price

The Automobile Blue Book Pub. Co.

2160 Broadway, New York City

65 - ADIRONDACK DISTRICT - 65

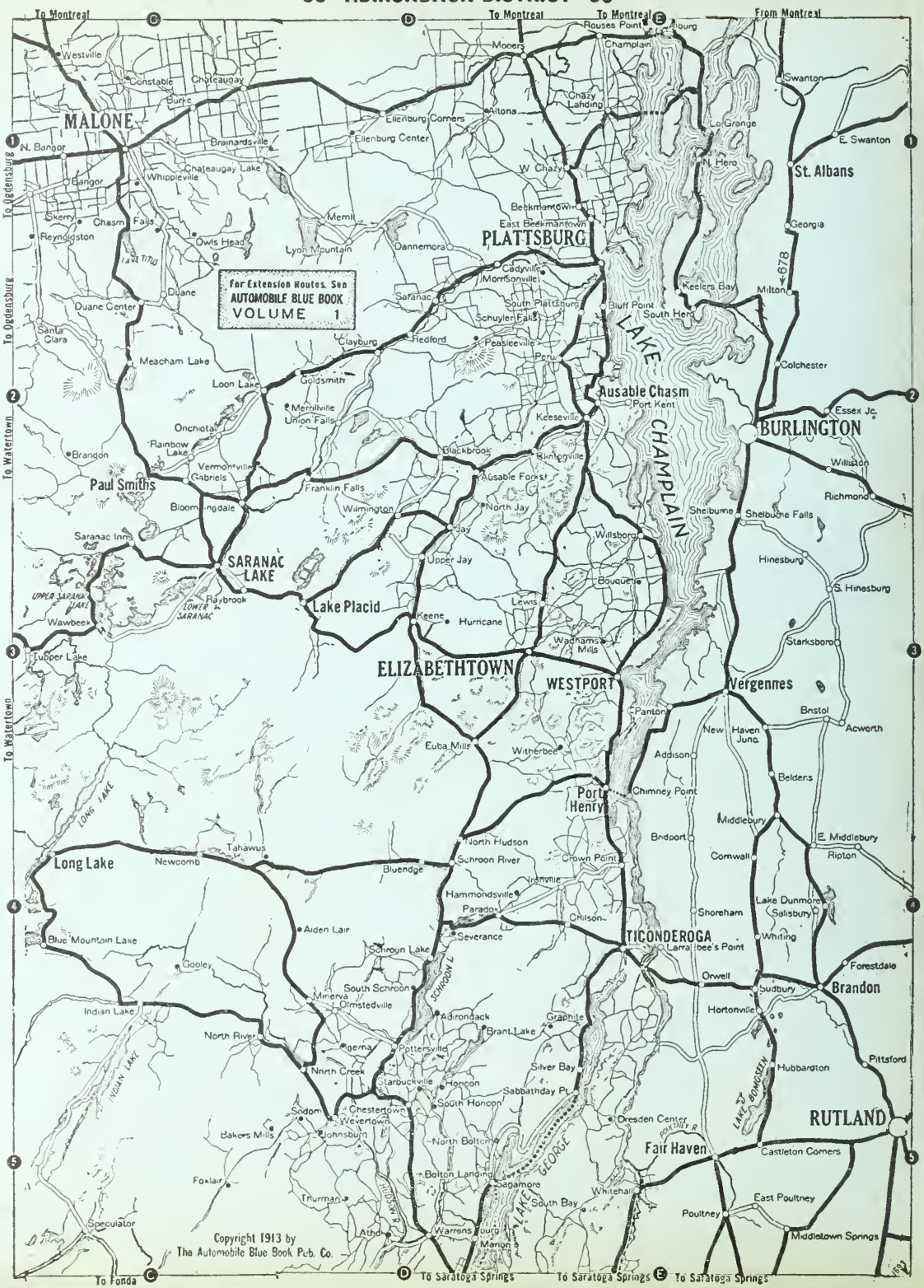

66-FAIRHAVEN, VT. DISTRICT-66

COPYRIGHT 1913 THE AUTOMOBILE BLUE BOOK PUB CO

67 - RUTLAND, VT. DISTRICT - 67

COPYRIGHT 1919 THE AUTOMOBILE BLUE BOOK PUB. CO.

68 - WHITE RIVER JO., VT. DISTRICT - 68

COPYRIGHT 1913 THE AUTOMOBILE BLUE BOOK PUB. CO.

Detail running directions for all Auto Routes can be found in Volume 2 Automobile Blue Book

69-PLYMOUTH, N. H. DISTRICT-69

COPYRIGHT 1913 THE AUTOMOBILE BLUE BOOK PUB. CO.

70 - LAKE WINNIPESAUKEE, N. H. DISTRICT - 70

COPYRIGHT 1912 THE AUTOMOBILE BLUE BOOK PUB. CO.

Railroads — Best Auto Roads — Tourable Roads — Unreported Roads

Detail running directions for all Auto Routes can be found in Volume 2 Automobile Blue Book

71-BIDDEFORD, ME. DISTRICT-71

COPYRIGHT 1913 THE AUTOMOBILE BLUE BOOK PUB. CO.

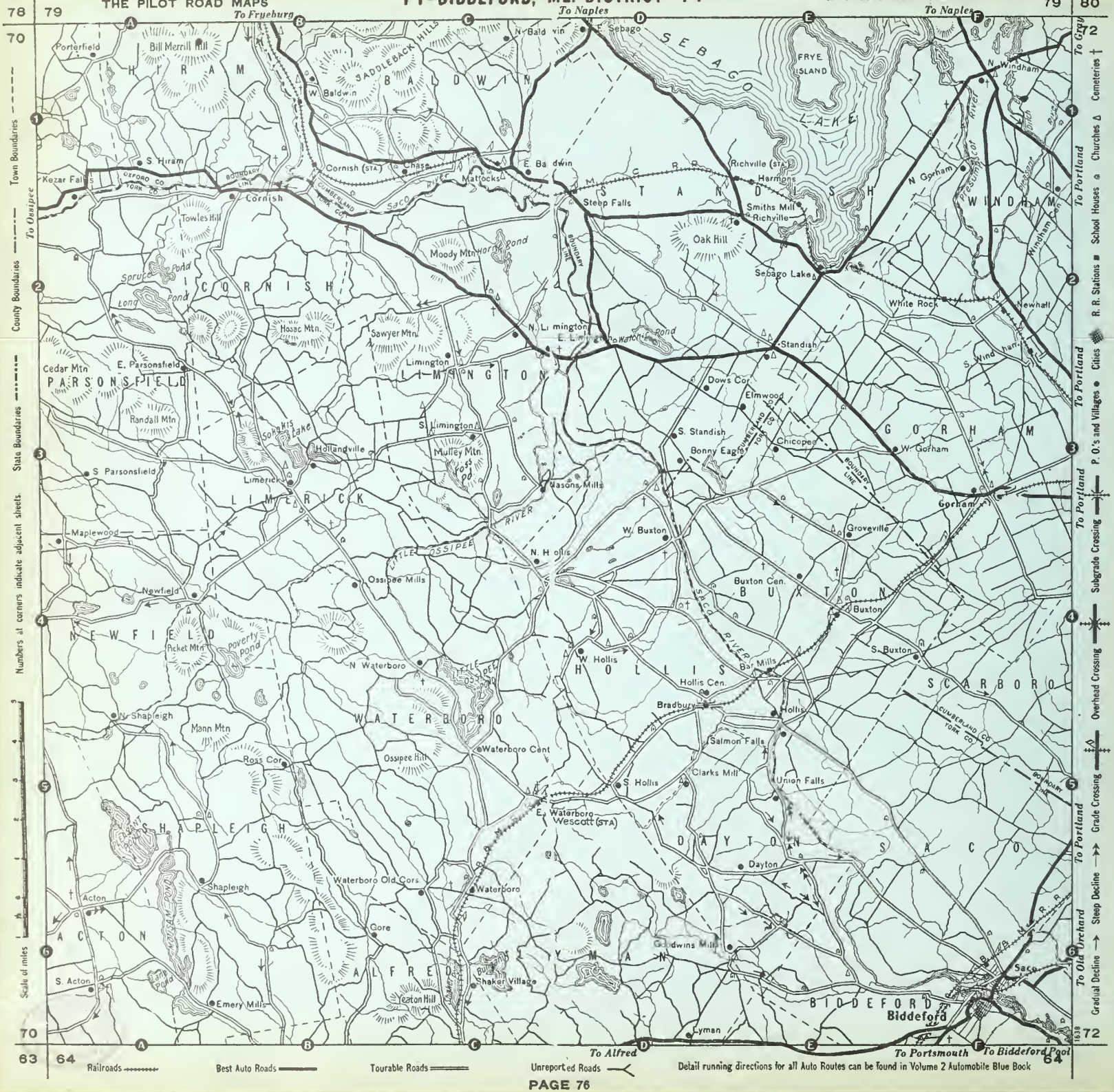

Town Boundaries
County Boundaries
State Boundaries
Numbers at corners indicate adjacent sheets.
Cemeteries
Churches
School Houses
R. R. Stations
Cities
P. O.'s and Villages
Subgrade Crossing
Overhead Crossing
Grade Crossing
Steep Decline
Gradual Decline

72-PORTLAND, ME. DISTRICT-72

COPYRIGHT 1913 THE AUTOMOBILE BLUE BOOK PUB. CO.

74- MIDDLEBURY, VT. DISTRICT -74

COPYRIGHT 1913 THE AUTOMOBILE BLUE BOOK PUB. CO.

75-RANDOLPH, VT. DISTRICT-75

COPYRIGHT 1913 THE AUTOMOBILE BLUE BOOK PUB. CO.

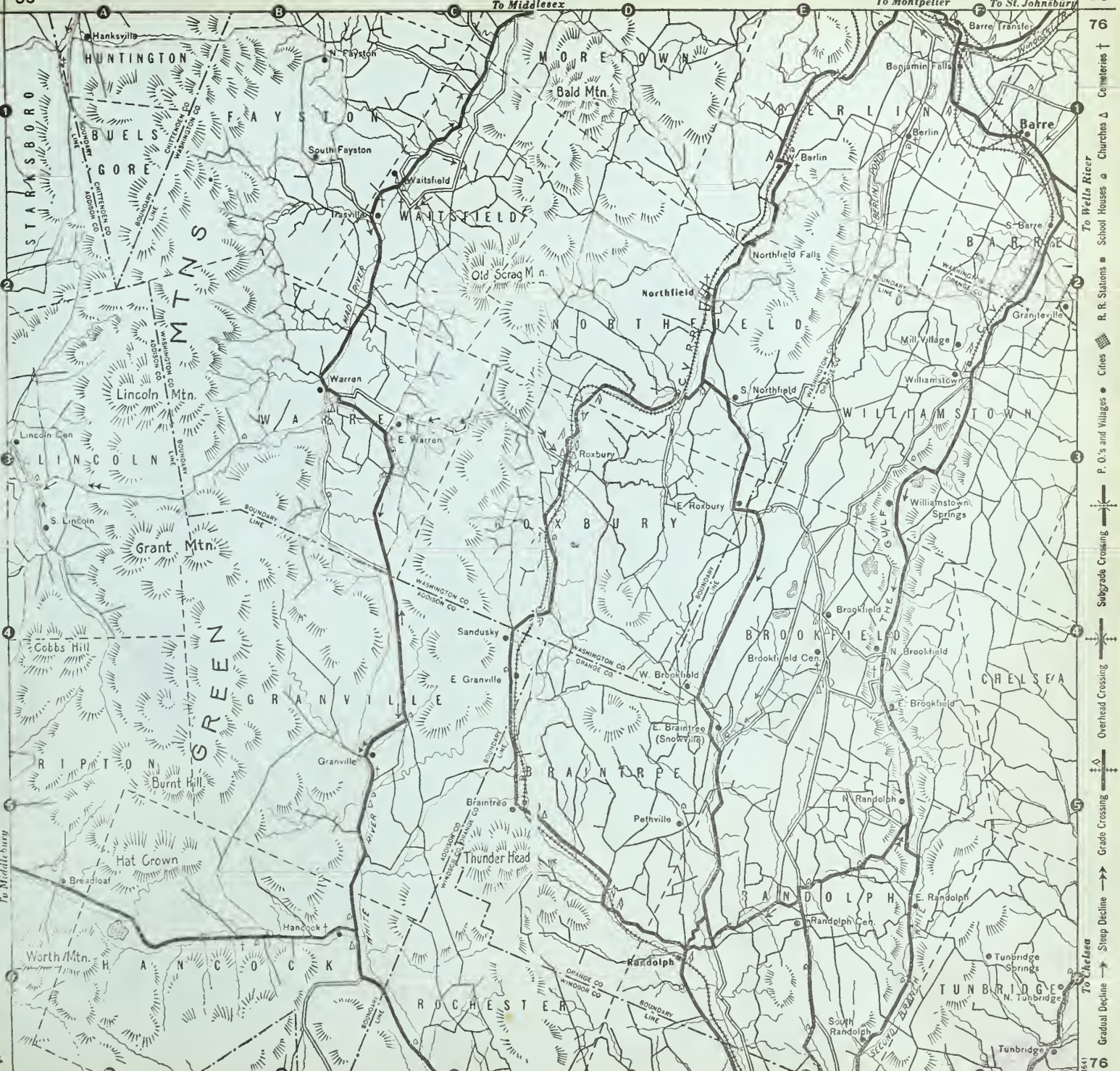

Detail running directions for all Auto Routes can be found in Volume 2 Automobile Blue Book

76-WELLS RIVER, VT. DISTRICT-76

COPYRIGHT 1913 THE AUTOMOBILE BLUE BOOK PUB. CO.

77 - FRANCONIA, N. H. DISTRICT - 77

COPYRIGHT 1913 THE AUTOMOBILE BLUE BOOK PUB. CO.

Detail running directions for all Auto Routes can be found in Volume 2 Automobile Blue Book

78-CONWAY, N. H. DISTRICT-78

COPYRIGHT 1913 THE AUTOMOBILE BLUE BOOK PUB. CO

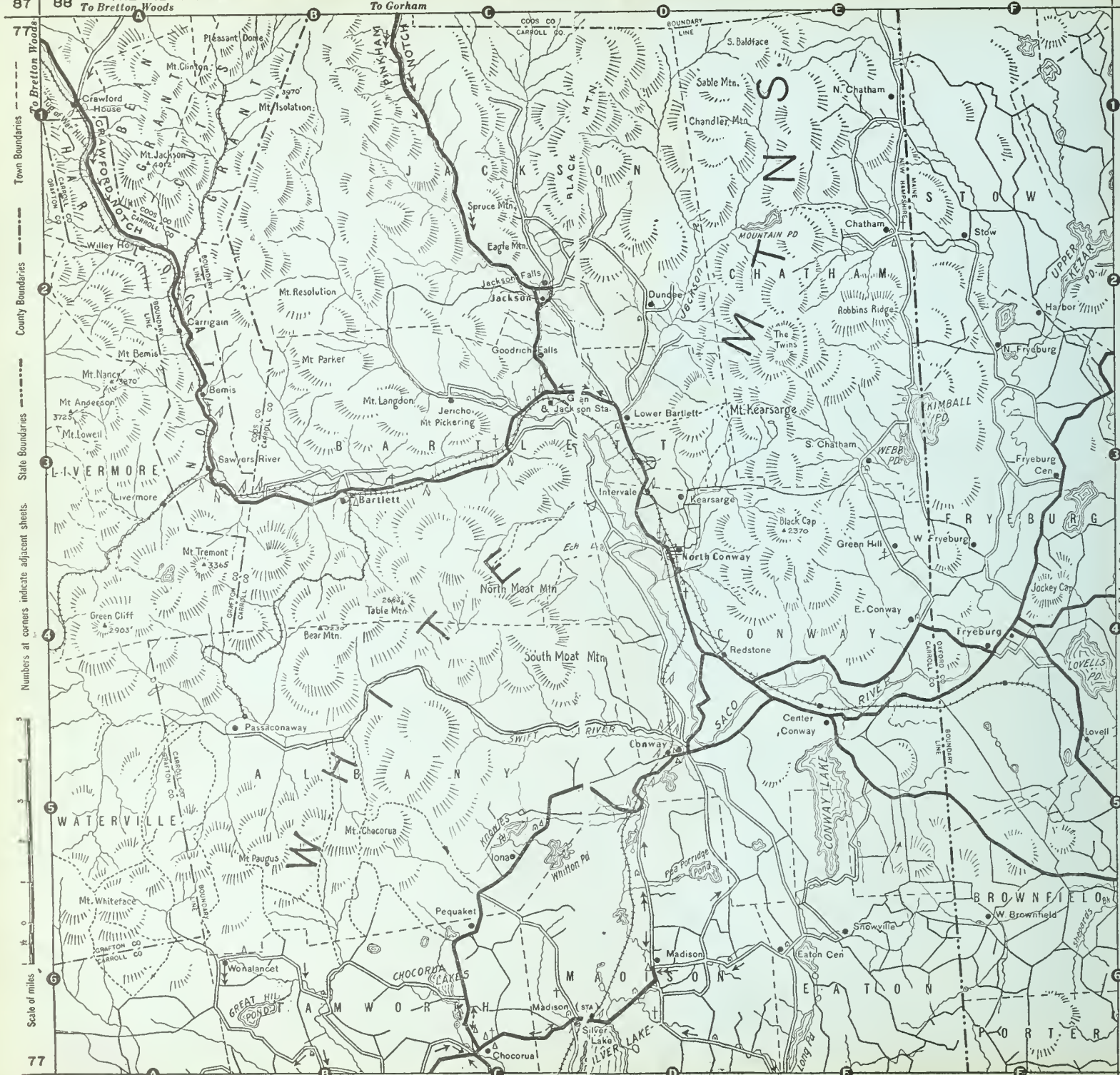

Railroads — Best Auto Roads — Tourable Roads — Unreported Roads

Detail running directions for all Auto Routes can be found in Volume 2 Automobile Blue Book

Town Boundaries — County Boundaries — State Boundaries — Numbers at corners indicate adjacent sheets. — Scale of miles

Cemeteries — Churches — School Houses — R. R. Stations — Cities — P. O's and Villages — Subgrade Crossing — Overhead Crossing — Grade Crossing — Steep Decline — Gradual Decline

79 - BRIDGTON, ME. DISTRICT - 79

COPYRIGHT 1913 THE AUTOMOBILE BLUE BOOK PUB. CO.

80-LEWISTON, ME. DISTRICT-80

COPYRIGHT 1913 THE AUTOMOBILE BLUE BOOK PUB. CO.

Detail running directions for all Auto Routes can be found in Volume 2 Automobile Blue Book

81 - WISCASSET, ME. DISTRICT - 81

COPYRIGHT 1913 THE AUTOMOBILE BLUE BOOK PUB CO.

82-ROCKLAND, ME. DISTRICT-82

COPYRIGHT 1913 THE AUTOMOBILE BLUE BOOK PUB. CO.

Railroads — Best Auto Roads — Tourable Roads — Unreported Roads

Detail running directions for all Auto Routes can be found in Volume 2 Automobile Blue Book

84- BURLINGTON, VT. DISTRICT -84

COPYRIGHT 1913 THE AUTOMOBILE BLUE BOOK PUB. CO.

85-MONTPELIER, VT. DISTRICT-85

COPYRIGHT 1913 THE AUTOMOBILE BLUE BOOK PUB CO

Detail running directions for all Auto Routes can be found in Volume 2 Automobile Blue Book

86-ST. JOHNSBURY VT. DISTRICT-86

COPYRIGHT 1913 THE AUTOMOBILE BLUE BOOK PUB. CO.

87-WHITE MOUNTAINS, N. H. DISTRICT-87

COPYRIGHT 1913 THE AUTOMOBILE BLUE BOOK PUB. CO.

88-GORHAM, N. H. DISTRICT-88

COPYRIGHT 1913 THE AUTOMOBILE BLUE BOOK PUB. CO.

Detail running directions for all Auto Routes can be found in Volume 2 Automobile Blue Book

89- RUMFORD FALLS, ME. DISTRICT-89

COPYRIGHT 1913 THE AUTOMOBILE BLUE BOOK PUB CO

Detail running directions for all Auto Routes can be found in Volume 2 Automobile Blue Book

90-LIVERMORE, ME. DISTRICT-90

COPYRIGHT 1913 THE AUTOMOBILE BLUE BOOK PUB. CO.

91-AUGUSTA, ME. DISTRICT-91

COPYRIGHT 1913 THE AUTOMOBILE BLUE BOOK PUB. CO.

Detail running directions for all Auto Routes can be found in Volume 2 Automobile Blue Book

92-BELFAST, ME DISTRICT-92

COPYRIGHT 1913 THE AUTOMOBILE BLUE BOOK PUB. CO.

Scale of miles

Numbers at corners indicate adjacent sheets

Railroads — Best Auto Roads — Tourable Roads — Unreported Roads

Detail running directing for all Auto Routes can be found in Volume 2 Automobile Blue Book

Town Boundaries — County Boundaries — State Boundaries — Cemeteries — Churches — School Houses — R. R. Stations — Cities — P. O.'s and Villages — Subgrade Crossing — Overhead Crossing — Grade Crossing — Steep Decline — Gradual Decline

93-MOUNT DESERT, ME. DISTRICT-93

COPYRIGHT 1913 THE AUTOMOBILE BLUE BOOK PUB. CO.

Railroads — Best Auto Roads — Tourable Roads — Unreported Roads

Detail running directions for all Auto Routes can be found in Volume 2 Automobile Blue Book

94-GOULDSBORO ME. DISTRICT-94

COPYRIGHT 1913 THE AUTOMOBILE BLUE BOOK PUB. CO.

96-ST. ALBANS, VT. DISTRICT-96

COPYRIGHT 1913 THE AUTOMOBILE BLUE BOOK PUB. CO.

Detail running directions for all Auto Routes can be found in Volume 2 Automobile Blue Book

97-RICHFORD, VT. DISTRICT-97

COPYRIGHT 1913 THE AUTOMOBILE BLUE BOOK PUB. CO.

Detail running directions for all Auto Routes can be found in Volume 2 Automobile Blue Book

98-NEWPORT, VT. DISTRICT-98

COPYRIGHT 1919 THE AUTOMOBILE BLUE BOOK PUB. CO.

99-COLEBROOK, N. H. DISTRICT-99

COPYRIGHT 1913 THE AUTOMOBILE BLUE BOOK PUB. CO.

Detail running directions for all Auto Routes can be found in Volume 2 Automobile Blue Book

100-UMBAGOG LAKE, N. H. DISTRICT-100

COPYRIGHT 1919 THE AUTOMOBILE BLUE BOOK PUB. CO.

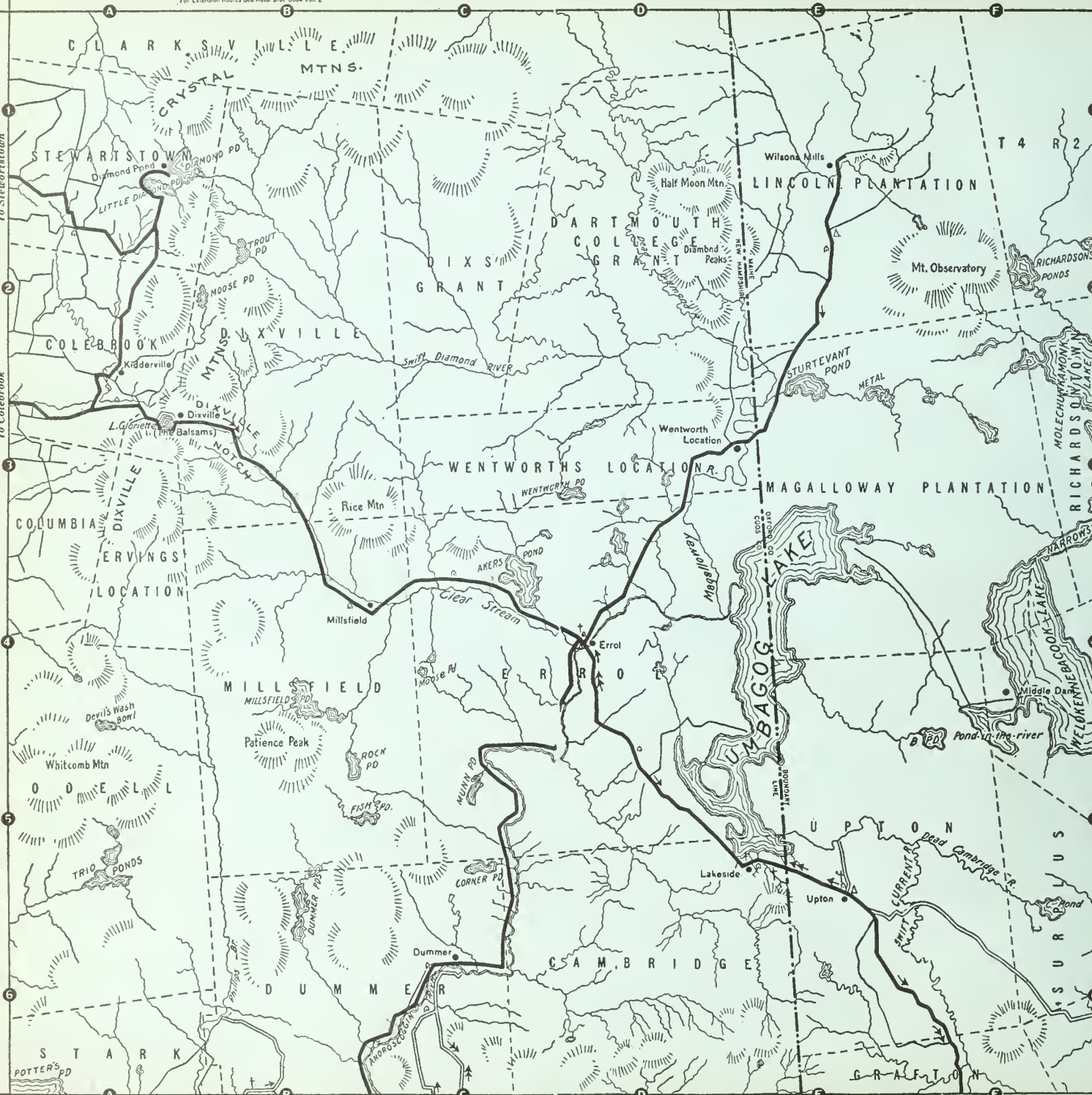

Detail running directions for all Auto Routes can be found in Volume 2 Automobile Blue Book

101-RANGELEY LAKES, ME. DISTRICT-101

COPYRIGHT 1913 THE AUTOMOBILE BLUE BOOK PUB. CO.

Detail running directions for all Auto Routes can be found in Volume 2 Automobile Blue Book

102 - FARMINGTON, ME. DISTRICT - 102

COPYRIGHT 1913 THE AUTOMOBILE BLUE BOOK PUB. CO

103 - SKOWHEGAN, ME. DISTRICT - 103

COPYRIGHT 1913 THE AUTOMOBILE BLUE BOOK PUB. CO.

Railroads — Best Auto Roads — Tourable Roads — Unreported Roads

Detail running directions for all Auto Routes can be found in Volume 2 Automobile Blue Book

104 - BANGOR, ME. DISTRICT - 104

COPYRIGHT 1913 THE AUTOMOBILE BLUE BOOK PUB. CO.

Detail running directions for all Auto Routes can be found in Volume 2 Automobile Blue Book

105-ELLSWORTH, ME. DISTRICT-105

For Extension Routes See Auto. Blue Book Vol. 2

COPYRIGHT 1913 THE AUTOMOBILE BLUE BOOK PUB. CO.

Railroads — Best Auto Roads — Tourable Roads — Unreported Roads

Detail running directions for all Auto Routes can be found in Volume 2 Automobile Blue Book

106 - CHERRYFIELD, ME. DISTRICT - 106

COPYRIGHT 1913 THE AUTOMOBILE BLUE BOOK PUB. CO.

Numbers at corners indicate adjacent sheets. State Boundaries County Boundaries Town Boundaries

Scale of miles

Railroads Best Auto Roads Tourable Roads Unreported Roads

Cemeteries Churches School Houses R. R. Stations Cities P. O's and Villages Subgrade Crossing Overhead Crossing Grade Crossing Steep Decline Gradual Decline

Detail running directions for all Auto Routes can be found in Volume 2 Automobile Blue Book

107 - MACHIAS, ME. DISTRICT - 107

COPYRIGHT 1913 THE AUTOMOBILE BLUE BOOK PUB. CO

Railroads — Best Auto Roads — Tourable Roads — Unreported Roads

Detail running directions for all Auto Routes can be found in Volume 2 Automobile Blue Book

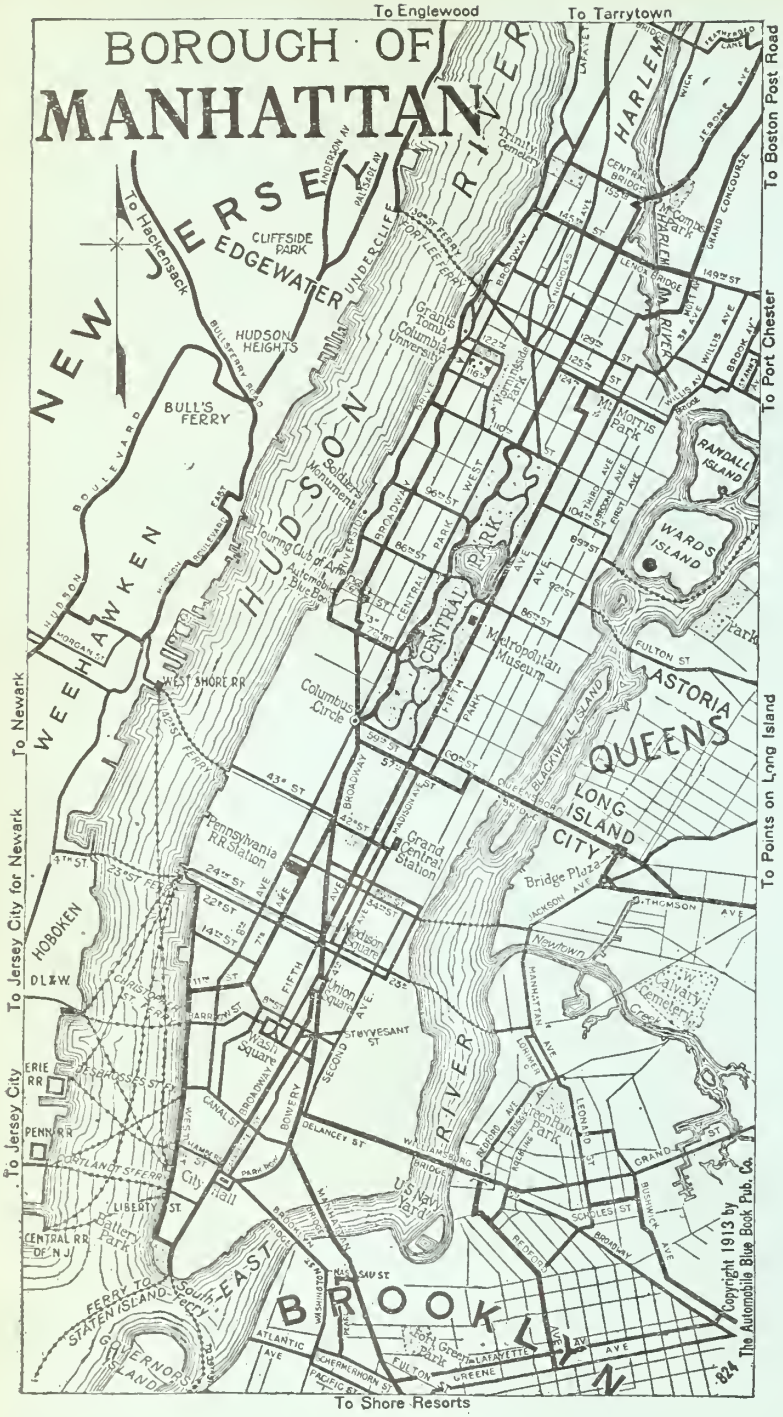
BOROUGH OF
MANHATTAN
To Englewood
To Tarrytown
To Boston Post Road
To Port Chester
To Points on Long Island
To Shore Resorts
To Newark
To Jersey City for Newark
To Jersey City
To Hackensack
NEW JERSEY
HUDSON RIVER
EAST RIVER
HARLEM RIVER
CUFFSIDE PARK
EDGEWATER
HUDSON HEIGHTS
BULL'S FERRY
WEEHAWKEN
HOBOKEN
CENTRAL PARK
Metropolitan Museum
RANDALL ISLAND
WARDS ISLAND
ASTORIA
QUEENS
LONG ISLAND CITY
Bridge Plaza
Pennsylvania R.R. Station
Grand Central Station
Madison Square
Union Square
Tompkins Square
City Hall
Battery Park
GOVERNORS ISLAND
EAST BROOKLYN
Prospect Park
Central Park
Newtown
Calvary Cemetery
U.S. Navy Yard
Copyright 1913 by The Automobile Blue Book Pub. Co.
824

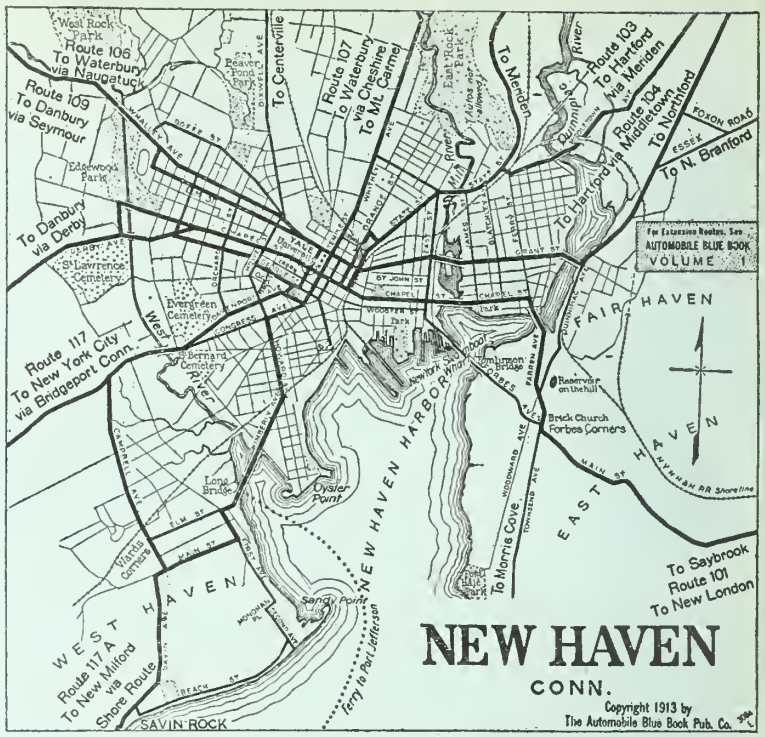
NEW HAVEN
CONN.
For Extension Routes, See AUTOMOBILE BLUE BOOK VOLUME
Route 106 To Waterbury via Naugatuck
Route 109 To Danbury via Seymour
To Danbury via Derby
Route 117 To New York City To New Haven Conn. via Bridgeport
Route 117 A To New Milford Shore Route
To Centerville
Route 107 To Waterbury via Cheshire To Mt. Carmel
To Meriden
Route 103 To Hartford via Meriden
Route 104 To Northford
To Hartford via Middletown
To N. Branford
To Morris Cove
To Saybrook Route 101 To New London
WEST HAVEN
EAST HAVEN
NEW HAVEN HARBOR
Ferry to Port Jefferson
SAVIN ROCK
Copyright 1913 by The Automobile Blue Book Pub. Co.

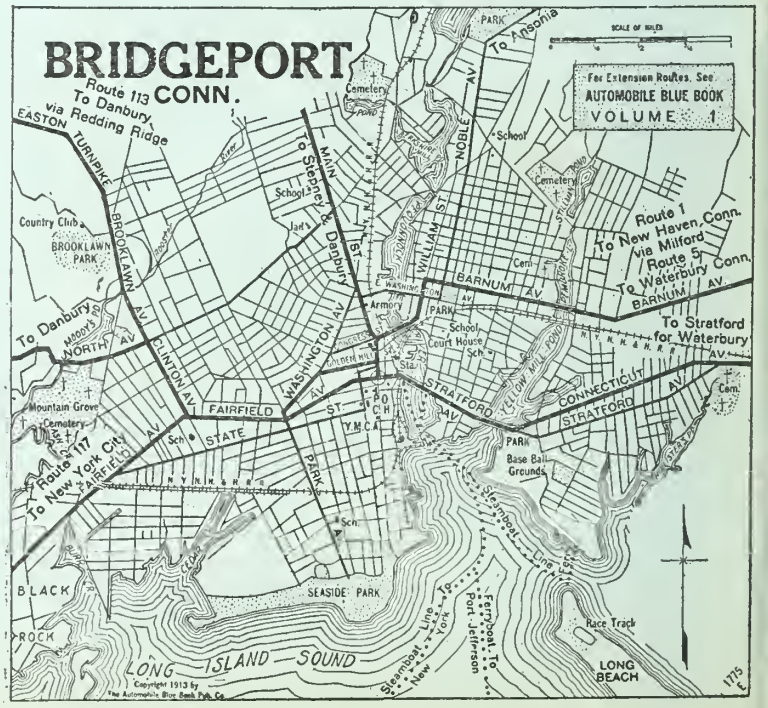
BRIDGEPORT
CONN.
Route 113 To Danbury via Redding Ridge
For Extension Routes, See AUTOMOBILE BLUE BOOK VOLUME 1
Route 1 To New Haven, Conn. via Milford / Route 5 To Waterbury Conn.
To Stratford for Waterbury
To Danbury
To New York City
To Ansonia
To Stephney & Danbury
EASTON TURNPIKE
BROOKLAWN AV.
CLINTON AV.
WASHINGTON AV.
WILLIAMS ST.
BARNUM AV.
STRATFORD AV.
CONNECTICUT AV.
FAIRFIELD
STATE
Country Club
BROOKLAWN PARK
Mountain Grove Cemetery
Base Ball Grounds
SEASIDE PARK
BLACK ROCK
LONG ISLAND SOUND
Steamboat Line to New York
Ferryboat to Port Jefferson
Race Track
LONG BEACH
Copyright 1913 by The Automobile Blue Book Pub. Co.
1775

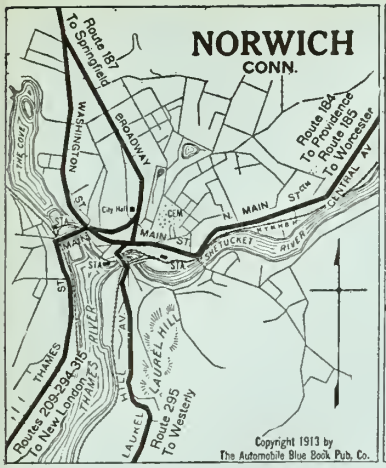
NORWICH
CONN.
Route 187
To Springfield
Route 184
To Providence
Route 185
To Worcester
Routes 208-294-315
To New London
Route 295
To Westerly
Copyright 1913 by
The Automobile Blue Book Pub. Co.

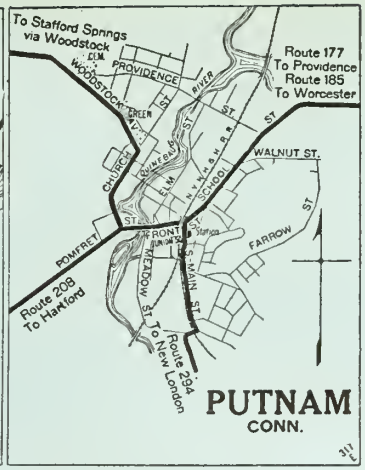
To Stafford Springs
via Woodstock
Route 177
To Providence
Route 185
To Worcester
Route 208
To Hartford
Route 234
To New London
PUTNAM
CONN.

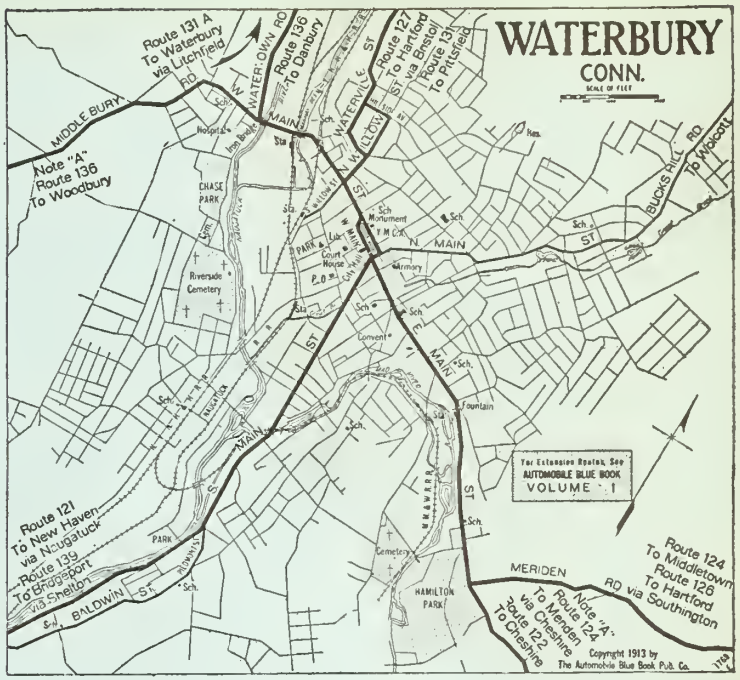
WATERBURY
CONN.
Route 131 A
To Waterbury
via Litchfield
Route 136
To Woodbury
Route 136
To Danbury
Route 127
To Hartford
Route 131
To Pittsfield
Route 121
To New Haven
via Naugatuck
Route 139
To Bridgeport
via Shelton
Route 124
To Middletown
Route 126
To Hartford
RD via Southington
Route 124
To Meriden
Route 122
To Cheshire
For Extension Routes, See
AUTOMOBILE BLUE BOOK
VOLUME 1
Copyright 1913 by
The Automobile Blue Book Pub. Co.

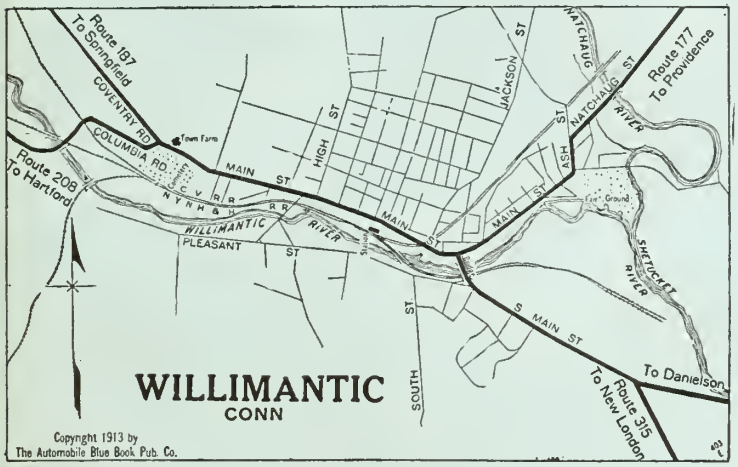
Route 197
To Springfield
Route 208
To Hartford
Route 177
To Providence
Route 315
To New London
To Danielson
WILLIMANTIC
CONN
Copyright 1913 by
The Automobile Blue Book Pub. Co.

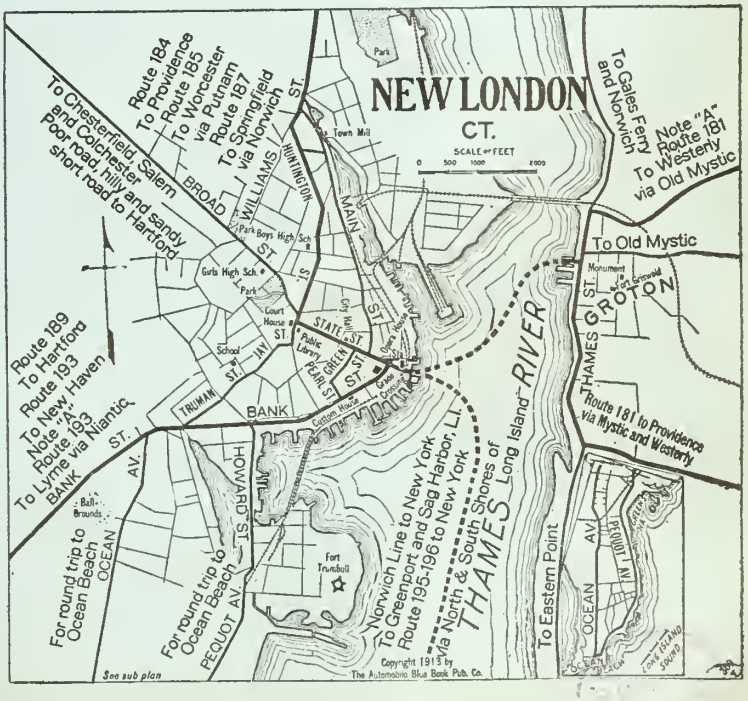
NEW LONDON
CT.
SCALE OF FEET
Route 184
To Providence
Route 185
To Worcester
Route 187
To Springfield
To Chesterfield, Salem
and Colchester
Poor road, hilly and sandy
short road to Hartford
To Gales Ferry
and Norwich
Note "A"
Route 181
To Westerly
To Old Mystic
Route 189
To Hartford
Route 193
To New Haven
Note "A"
Route 193
To Lyme via Niantic
Route 181 to Providence
via Mystic and Westerly
For round trip to
Ocean Beach
Norwich Line to New York
To Greenport and Sag Harbor, L.I.
Route 195-196 to New York
via North & South Shores of
Long Island
THAMES RIVER
To Eastern Point
See sub plan
Copyright 1913 by
The Automobile Blue Book Pub. Co.

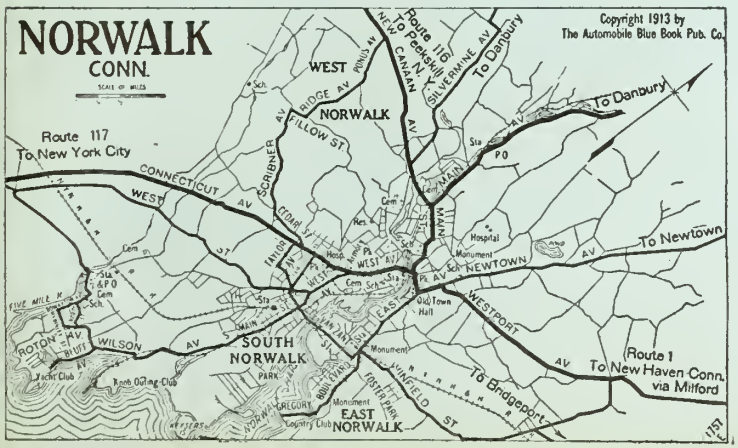
NORWALK
CONN.
SCALE OF MILES
Route 117
To New York City
Route 110
To Peekskill
To Danbury
To Newtown
Route 1
To New Haven Conn.
via Milford
To Bridgeport
Copyright 1913 by
The Automobile Blue Book Pub. Co.

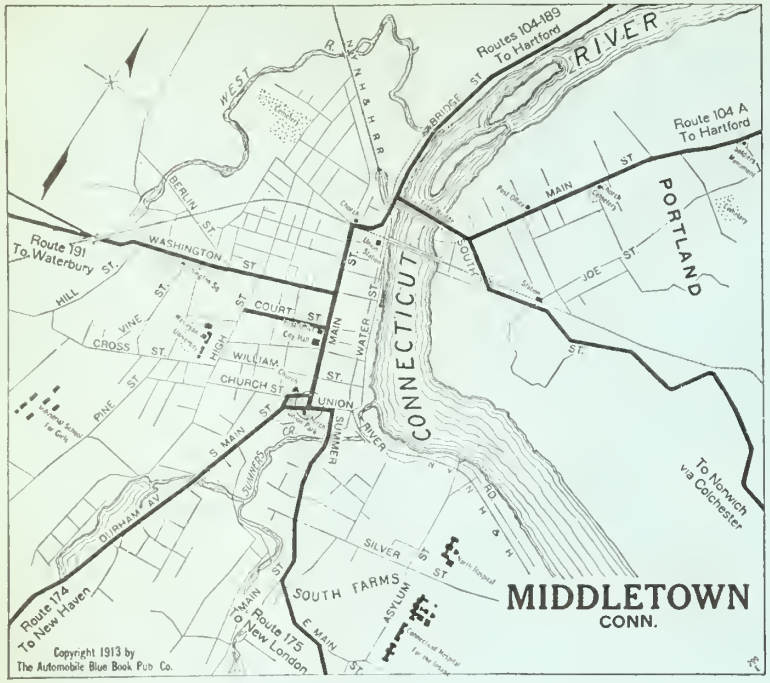
MIDDLETOWN
CONN.
Routes 104-189 To Hartford
Route 104 A To Hartford
Route 191 To Waterbury
Route 174 To New Haven
Route 175 To New London
To Norwich via Colchester
CONNECTICUT
RIVER
PORTLAND
SOUTH FARMS
Copyright 1913 by The Automobile Blue Book Pub Co.

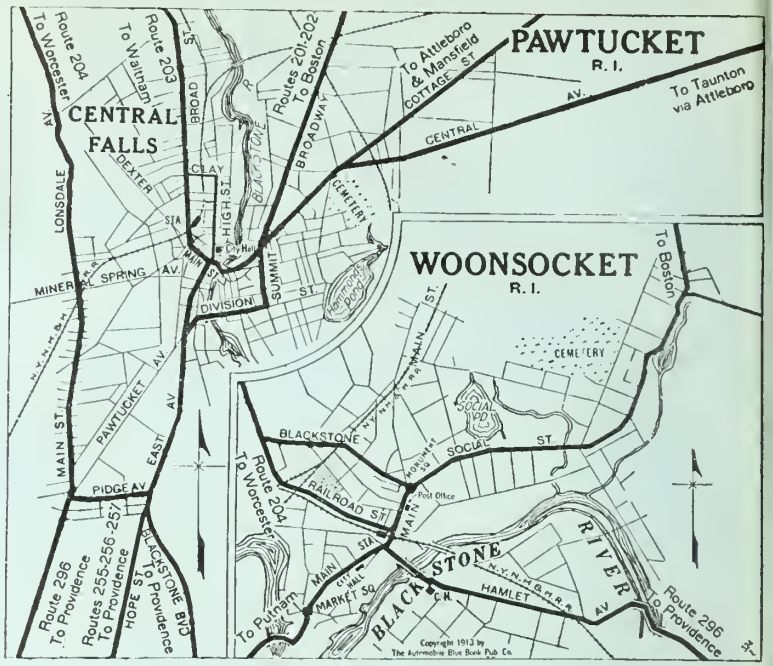
PAWTUCKET
R. I.
CENTRAL FALLS
WOONSOCKET
R. I.
BLACKSTONE
RIVER
Route 204 To Worcester
Route 203 To Waltham
Routes 201-202 To Boston
To Attleboro & Mansfield
To Taunton via Attleboro
Route 204 To Worcester
Routes 255-256-257 To Providence
Route 296 To Providence
To Boston
To Putnam
Copyright 1913 by The Automobile Blue Book Pub Co.

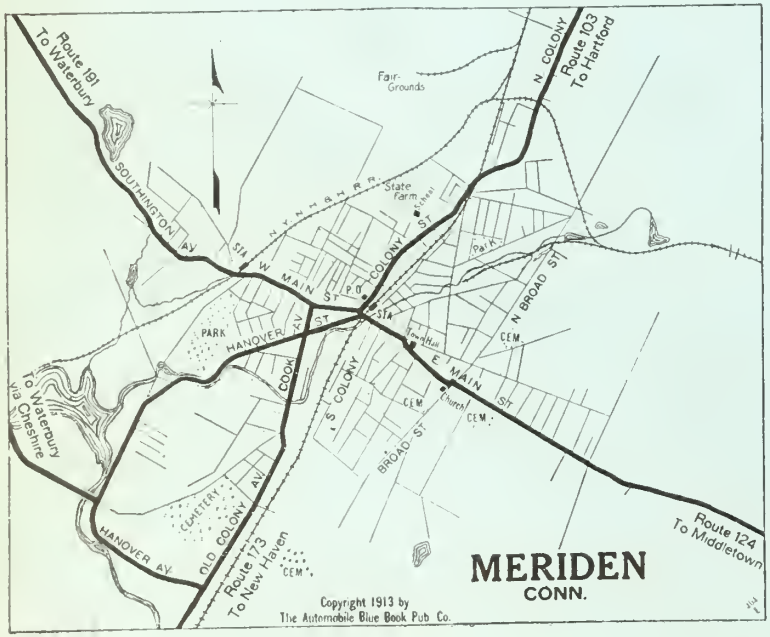
MERIDEN
CONN.
Route 191 To Waterbury
Route 103 To Hartford
Route 124 To Middletown
To Waterbury via Cheshire
Route 173 To New Haven
Copyright 1913 by The Automobile Blue Book Pub Co.

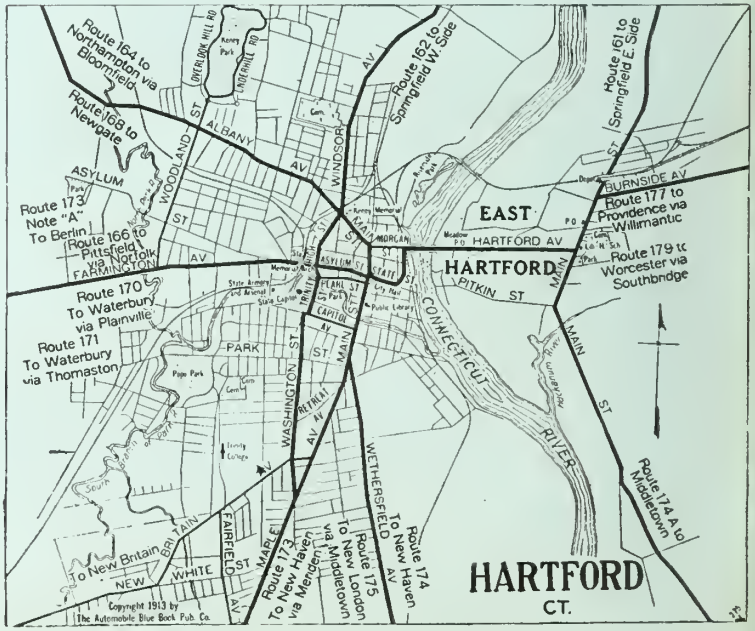
HARTFORD
CT.
EAST HARTFORD
Route 164 to Northampton via Bloomfield
Route 168 to Newgate
Route 162 to Springfield W. Side
Route 161 to Springfield E. Side
Route 173 Note "A" To Berlin
Route 166 to Pittsfield via Norfolk
Route 177 to Providence via Willimantic
Route 179 to Worcester via Southbridge
Route 170 To Waterbury via Plainville
Route 171 To Waterbury via Thomaston
Route 173 To New Haven
Route 175 To New London via Middletown
Route 174 To New Haven
Route 174 A to Middletown
To New Britain
CONNECTICUT
RIVER
Copyright 1913 by The Automobile Blue Book Pub Co.

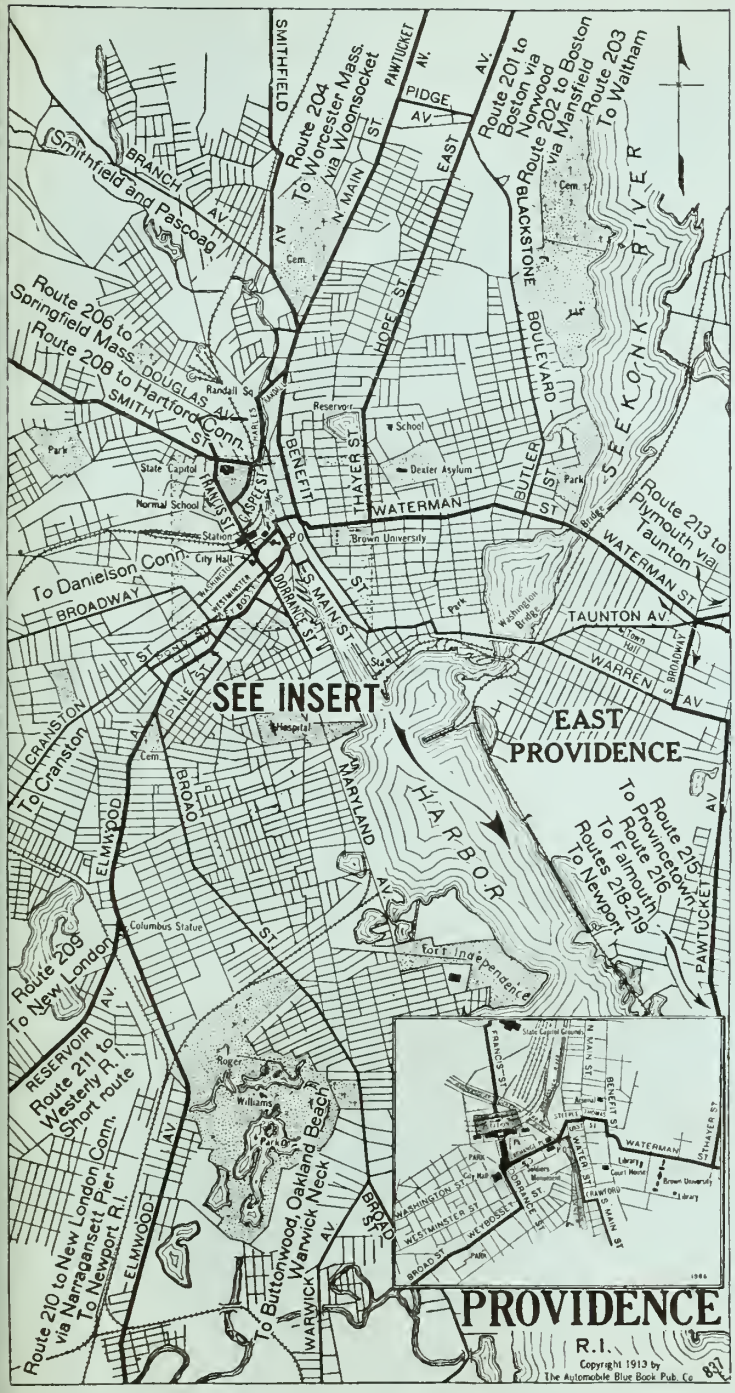
PROVIDENCE
R.I.
Copyright 1913 by
The Automobile Blue Book Pub. Co.
SEE INSERT
EAST PROVIDENCE
HARBOR
SEEKONK RIVER
Route 204 To Worcester Mass. via Woonsocket
Route 201 to Boston via Norwood
Route 202 to Boston via Mansfield
Route 203 To Waltham
Route 206 to Springfield Mass.
Route 208 to Hartford Conn.
Route 213 to Plymouth via Taunton
To Danielson Conn.
To Cranston
Route 209 To New London
Route 210 to New London Conn. via Narragansett Pier To Newport R.I.
Route 211 to Westerly R.I. Short route
To Buttonwood, Oakland Beach Warwick Neck
Route 215 To Provincetown
Route 216 To Falmouth
Routes 218-219 To Newport
Fort Independence
Columbus Statue
Roger Williams Park
State Capitol
Normal School
Brown University
City Hall
Hospital
Reservoir
Dexter Asylum
Washington Bridge
Smithfield and Pascoag
WATERMAN
TAUNTON AV.
WARREN
BROADWAY
PAWTUCKET
BROAD
ELMWOOD
RESERVOIR
WARWICK AV.
BOULEVARD
BLACKSTONE
BUTLER
HOPE ST.
THAYER ST.
BENEFIT
MAIN ST.
DOUGLAS AV.
SMITH ST.
PIDGE AV.
EAST
SMITHFIELD
BRANCH AV.
MARYLAND AV.
CRANSTON
PINE ST.
DORRANCE ST.
WESTMINSTER ST.
WASHINGTON ST.
BROAD ST.
PETROSSE
WATER ST.
FRANCIS ST.
MAIN ST.
WATERMAN ST.
THAYER ST.
Library
Court House
Brown University
Arsenal
Museum
City Hall
Park

BROCKTON
MASS.
Copyright 1913 by
The Automobile Blue Book Pub. Co.
To Boston via Stoughton
Route 398 To Boston
To Plymouth
To Whitman & Plymouth
To Taunton & Providence
Route 259 To New Bedford via Middleboro
PLEASANT ST.
SPRING ST.
HIGH ST.
COURT ST.
CENTRE ST.
CRESCENT ST.
W. ELM ST.
BELMONT
WARREN
MAIN ST.
FORD ST.
CEMETERY
City Hall
P.O.
Park
CLIFTON AV.

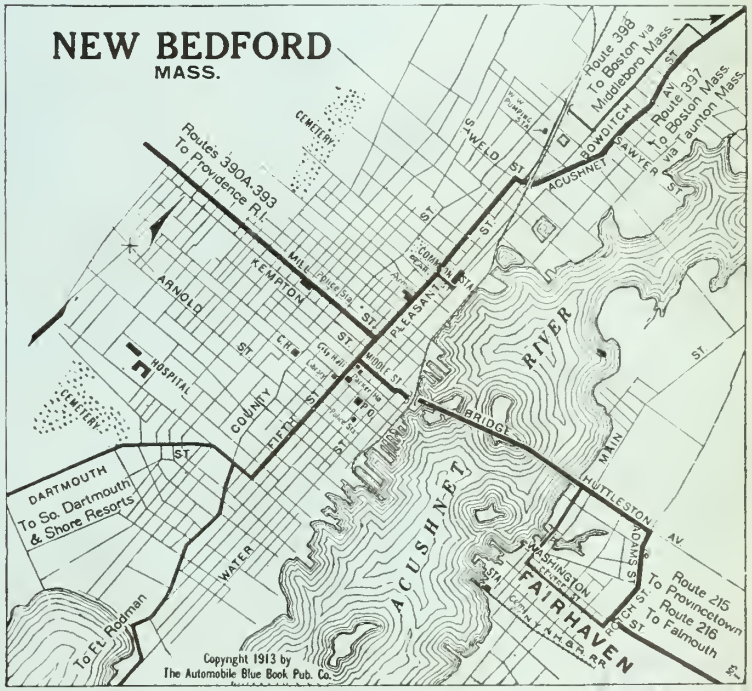
NEW BEDFORD
MASS.
Copyright 1913 by
The Automobile Blue Book Pub. Co.
Routes 390A-393 To Providence R.I.
Route 398 To Boston via Middleboro Mass.
To Route 397 To Boston Mass. via Taunton Mass.
Route 215 To Provincetown
Route 216 To Falmouth
To Ft. Rodman
DARTMOUTH
To So. Dartmouth & Shore Resorts
ACUSHNET RIVER
FAIRHAVEN
HOSPITAL
CEMETERY
ARNOLD ST.
KEMPTON ST.
PLEASANT ST.
COUNTY ST.
WATER ST.
BRIDGE ST.
MAIN ST.
HUTTLESTON AV.
WASHINGTON ST.
ACUSHNET
BOWDITCH
S. WELD ST.
City Hall
Library
P.O.
Park

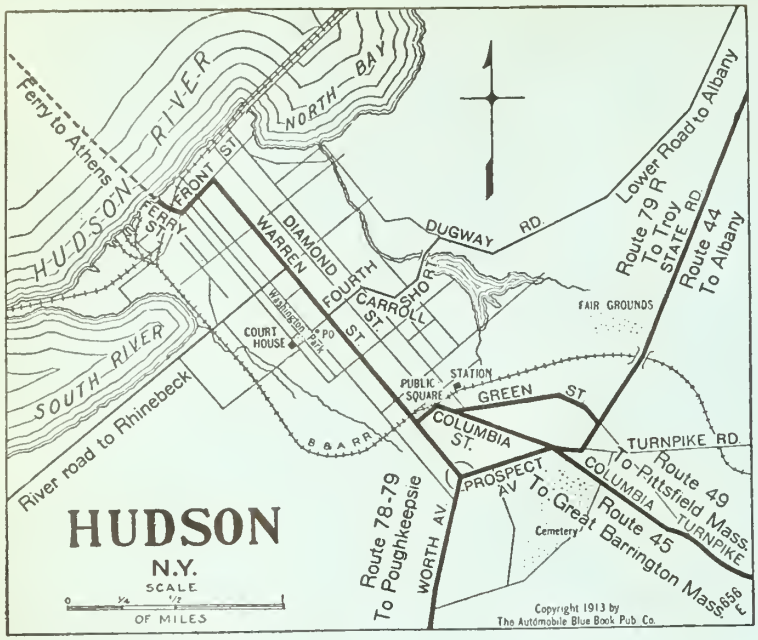
HUDSON
N.Y.
SCALE
OF MILES
HUDSON RIVER
SOUTH RIVER
NORTH BAY
Ferry to Athens
River road to Rhinebeck
FERRY ST
FRONT ST
DIAMOND
WARREN
FOURTH ST
CARROLL ST
DUGWAY RD
COURT HOUSE
PUBLIC SQUARE
STATION
GREEN ST
COLUMBIA ST.
B&A R.R.
FAIR GROUNDS
Lower Road to Albany
Route 79 R To Troy
STATE RD
Route 44 To Albany
TURNPIKE RD
Route 49 To Pittsfield Mass.
COLUMBIA TURNPIKE
PROSPECT AV
To Great Barrington Mass.
Route 45
Cemetery
WORTH AV
Route 78-79 To Poughkeepsie
Copyright 1913 by The Automobile Blue Book Pub. Co.

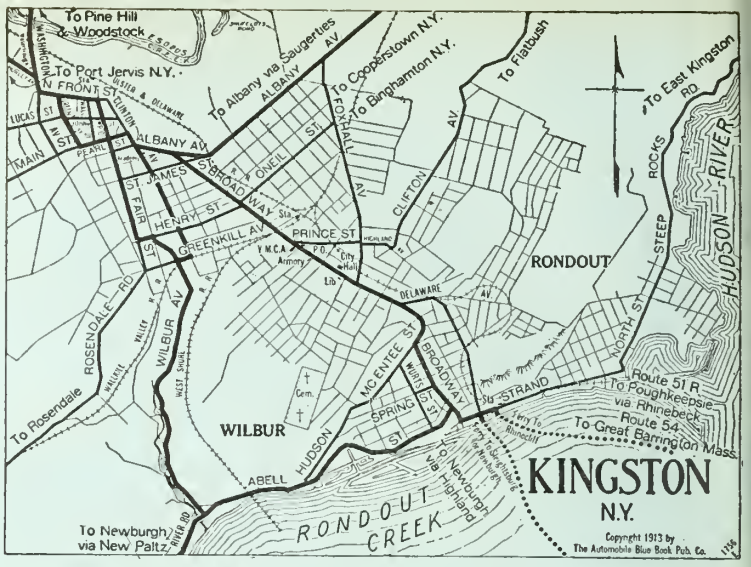
KINGSTON
N.Y.
To Pine Hill & Woodstock
To Port Jervis N.Y.
N. FRONT ST
LUCAS ST
MAIN ST
PEARL ST
ALBANY AV
To Albany via Saugerties
To Cooperstown N.Y.
To Binghamton N.Y.
To Flatbush
To East Kingston
ROCKS RD
STEEP
HUDSON RIVER
ST JAMES
BROADWAY
ONEIL ST
FOXHALL AV
CLIFTON AV
FAIR ST
HENRY ST
PRINCE ST
GREENKILL AV
Y.M.C.A.
Armory
P.O.
City Hall
Lib.
RONDOUT
DELAWARE AV
ROSENDALE RD
WILBUR AV
To Rosendale
WILBUR
McENTEE ST
BROADWAY
SPRING ST
STRAND
NORTH ST
Route 51 R To Poughkeepsie via Rhinebeck
Route 54 To Great Barrington Mass.
ABELL
HUDSON
To Newburgh via Highland
To Newburgh via New Paltz
RONDOUT CREEK
Copyright 1913 by The Automobile Blue Book Pub. Co.

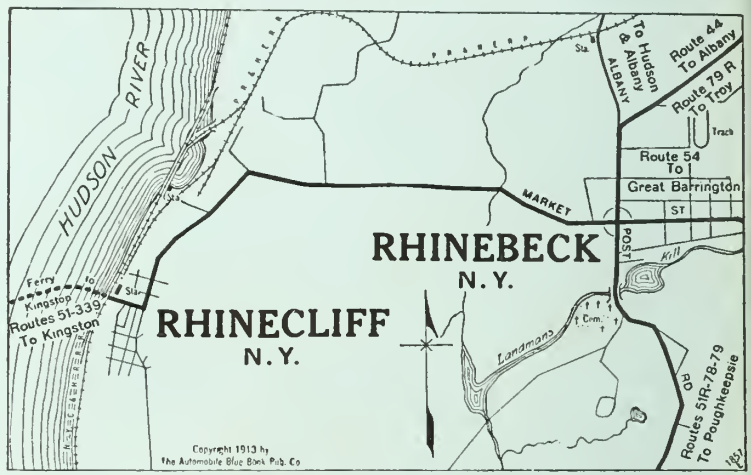
RHINECLIFF
N.Y.
RHINEBECK
N.Y.
HUDSON RIVER
Ferry to Kingston
Routes 51-339 To Kingston
Sta
MARKET
To Hudson & Albany
ALBANY
Route 44 To Albany
Route 79 R To Troy
Track
Route 54 To Great Barrington
ST
POST
Landmans Kill
Cem.
Routes 51R-78-79 To Poughkeepsie
Copyright 1913 by The Automobile Blue Book Pub. Co.

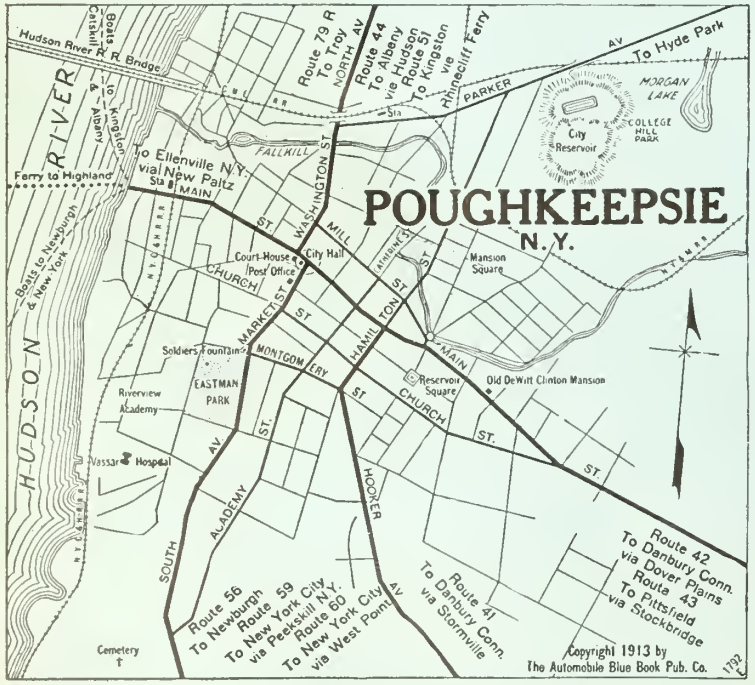
POUGHKEEPSIE
N.Y.
HUDSON RIVER
Hudson River R.R. Bridge
Boats to Catskill & Albany
Boats to Newburgh & New York
Ferry to Highland
Route 79 R To Troy
NORTH AV
Route 44 To Albany via Hudson
Route 51 To Kingston via Rhinecliff Ferry
To Hyde Park
PARKER AV
MORGAN LAKE
COLLEGE HILL PARK
City Reservoir
To Ellenville N.Y. via New Paltz
FALLKILL
MAIN ST
WASHINGTON ST
MILL ST
City Hall
Court-House & Post Office
CHURCH
Mansion Square
MARKET ST
MONTGOMERY ST
HAMILTON ST
Soldiers Fountain
EASTMAN PARK
Riverview Academy
Reservoir Square
Old DeWitt Clinton Mansion
CHURCH ST
Vassar Hospital
SOUTH ACADEMY AV
HOOKER
Route 56 To Newburgh
Route 59 To New York City via Peekskill N.Y.
Route 60 To New York City via West Point
Route 41 To Danbury Conn. via Stormville
Route 42 To Danbury Conn. via Dover Plains
Route 43 To Pittsfield via Stockbridge
Cemetery
Copyright 1913 by The Automobile Blue Book Pub. Co.

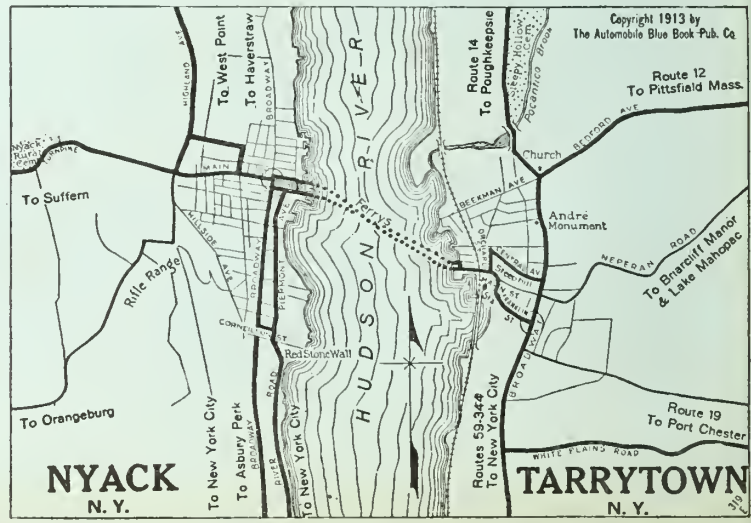
NYACK
N.Y.
TARRYTOWN
N.Y.
HUDSON RIVER
To West Point
To Haverstraw
BROADWAY
Route 14 To Poughkeepsie
Route 12 To Pittsfield Mass.
Copyright 1913 by The Automobile Blue Book Pub. Co.
To Suffern
Rifle Range
To Orangeburg
To New York City
To Asbury Park
Ferry
Rest Stone Wall
Route 59-34 To New York City
Route 19 To Port Chester
André Monument
To Bnarcliff Manor & Lake Mahopac
WHITE PLAINS ROAD

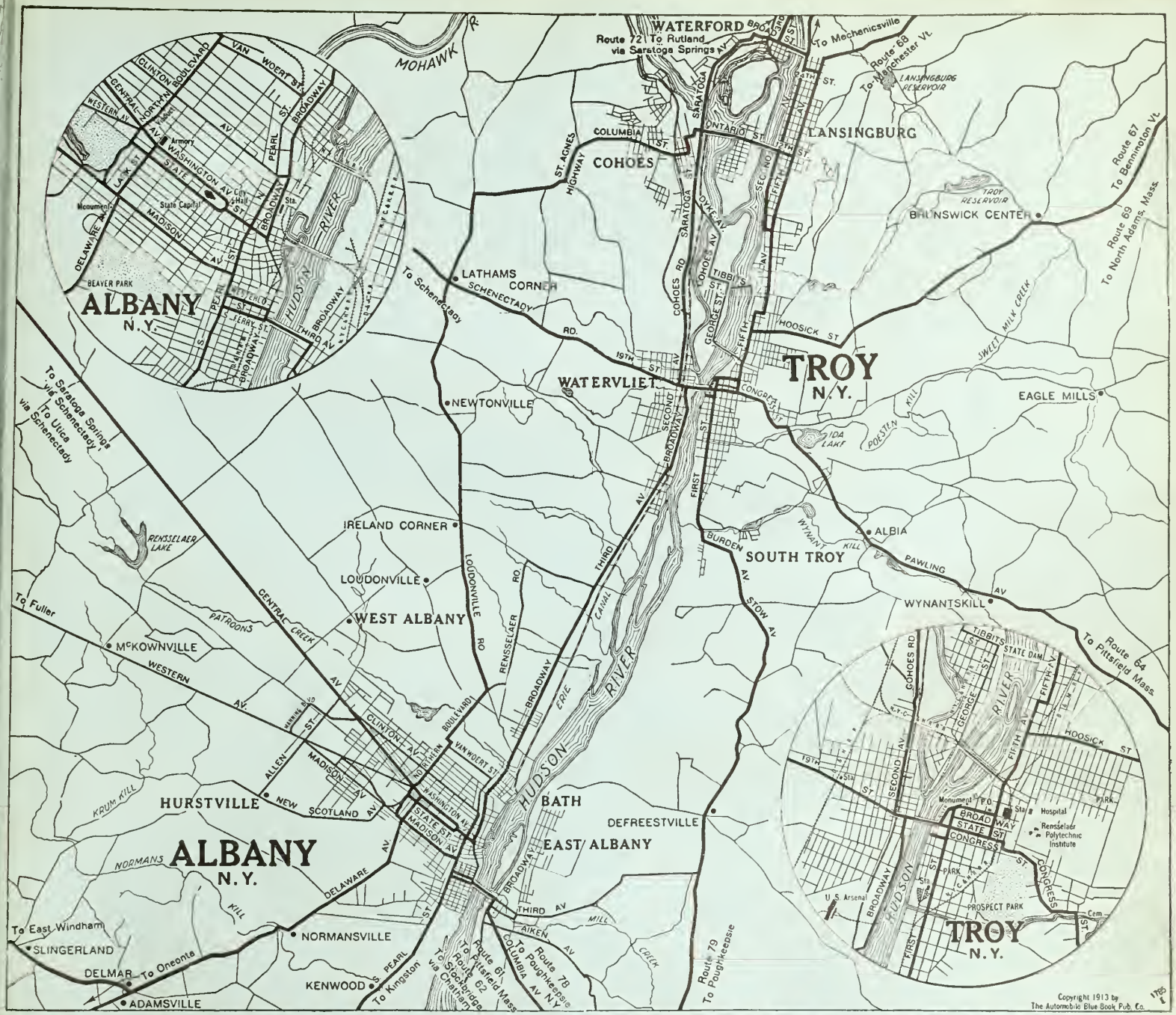

Detail maps of New York State are yet unpublished. Pilot Map users will find Volume 1—New York State edition Automobile Blue Book, complete with detail road information for all routes throughout the State.

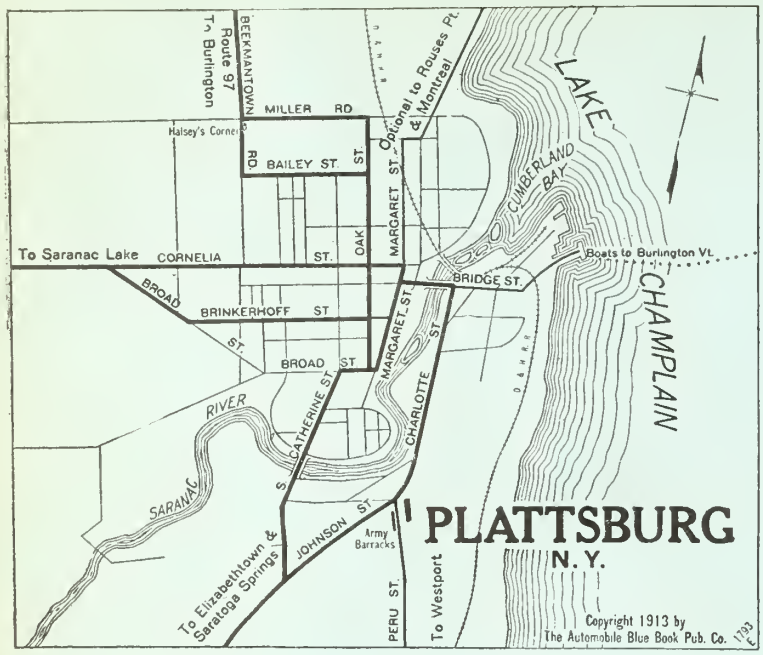
PLATTSBURG
N.Y.
Route 97
To Burlington
BEEKMANTOWN
MILLER RD
Halsey's Corners
BAILEY ST.
RD.
ST.
Optional to Rouses Pt. & Montreal
LAKE CHAMPLAIN
CUMBERLAND BAY
Boats to Burlington Vt.
To Saranac Lake
CORNELIA
ST.
OAK
MARGARET ST.
BRIDGE ST.
BROAD
BRINKERHOFF ST.
ST.
BROAD ST.
MARGARET ST.
CHARLOTTE ST.
D.&H.R.R.
SARANAC RIVER
S. CATHERINE ST.
JOHNSON ST.
Army Barracks
To Elizabethtown & Saratoga Springs
PERU ST.
To Westport
Copyright 1913 by
The Automobile Blue Book Pub. Co.
1793

KINDERHOOK
N.Y.
To Albany
Cemetery
Route 79 R
To Troy
Route 44
To Albany
ST.
ALBANY
Sta.
CHATHAM
A.&N.R.R.
AV.
TOWN PUMP
PARK
ST.
KINDERHOOK CREEK
BROAD
HUDSON
ST.
Routes 78-79
To Poughkeepsie
via Hudson
Copyright 1913 by
The Automobile Blue Book Pub. Co
1858

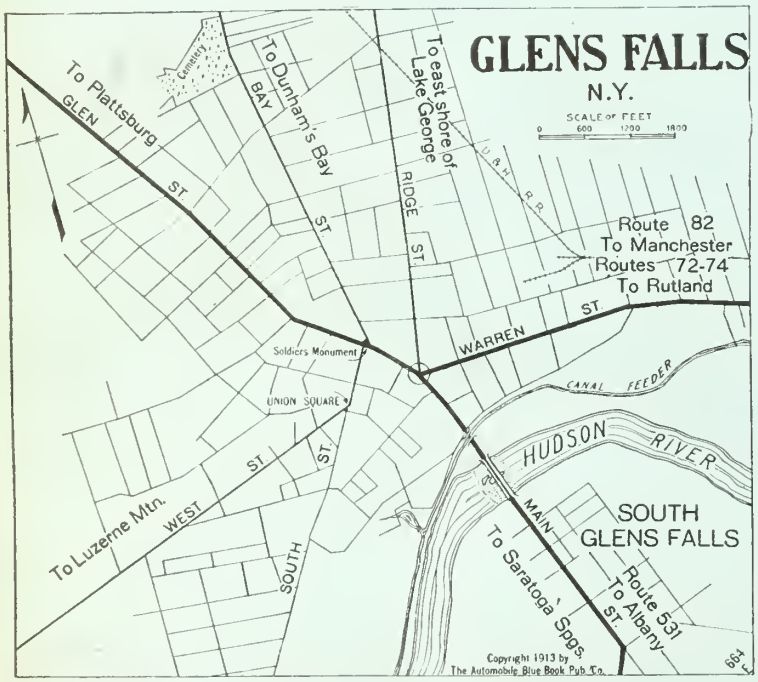
GLENS FALLS
N.Y.
SCALE OF FEET
0 600 1200 1800
To Plattsburg
GLEN
ST.
Cemetery
To Dunham's Bay
BAY
ST.
To east shore of Lake George
RIDGE ST.
D.&H.R.R.
Route 82
To Manchester
Routes 72-74
To Rutland
WARREN ST.
Soldiers Monument
UNION SQUARE
CANAL FEEDER
HUDSON RIVER
To Luzerne Mtn.
WEST ST.
SOUTH ST.
MAIN ST.
SOUTH GLENS FALLS
To Saratoga Spgs.
Route 531
To Albany
Copyright 1913 by
The Automobile Blue Book Pub. Co.
664

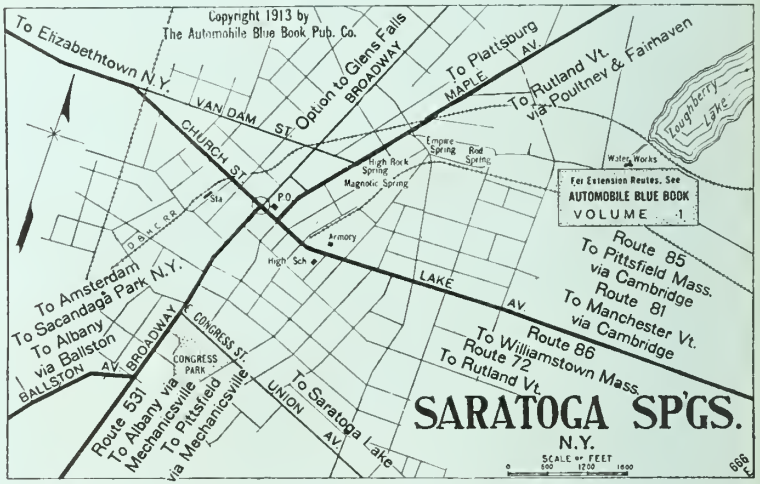
Copyright 1913 by
The Automobile Blue Book Pub. Co.
To Elizabethtown N.Y.
VAN DAM ST.
Option to Glens Falls
BROADWAY
To Plattsburg
MAPLE AV.
To Rutland Vt.
via Poultney & Fairhaven
CHURCH ST.
Empire Spring
Red Spring
High Rock Spring
Magnetic Spring
Loughberry Lake
Water Works
Sta.
P.O.
D.&H.C.R.R.
Armory
High Sch.
For Extension Routes, See
AUTOMOBILE BLUE BOOK
VOLUME 1
Route 85
To Pittsfield Mass.
via Cambridge
Route 81
To Manchester Vt.
via Cambridge
To Amsterdam
To Sacandaga Park N.Y.
To Albany
via Ballston
BALLSTON AV.
BROADWAY
CONGRESS ST.
CONGRESS PARK
LAKE AV.
Route 86
To Williamstown Mass.
Route 72
To Rutland Vt.
Route 531
To Albany via
Mechanicsville
To Pittsfield
via Mechanicsville
To Saratoga Lake
UNION AV.
SARATOGA SP'GS.
N.Y.
SCALE OF FEET
0 600 1200 1800
666

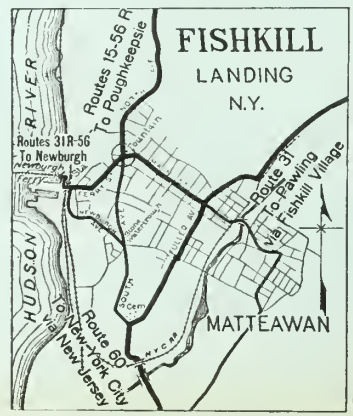
FISHKILL
LANDING
N.Y.
HUDSON RIVER
Routes 15-56 R
To Poughkeepsie
Routes 31R-56
To Newburgh
Newburgh
Ferry
Fishkill Ck.
Route 31
To Pawling
via Fishkill Village
Fishkill Bay
South Cem.
Route 60
To New York City
via New Jersey
N.Y.C.R.R.
MATTEAWAN

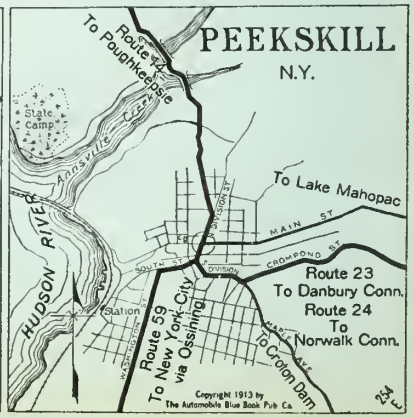
PEEKSKILL
N.Y.
Route 9
To Poughkeepsie
State Camp
Annsville Creek
To Lake Mahopac
MAIN ST.
CROMPOND RD.
SOUTH ST.
Division
HUDSON RIVER
Station
Route 23
To Danbury Conn.
Route 24
To Norwalk Conn.
Route 59
To New York City
via Ossining
To Croton Dam
Copyright 1913 by
The Automobile Blue Book Pub. Co.
254

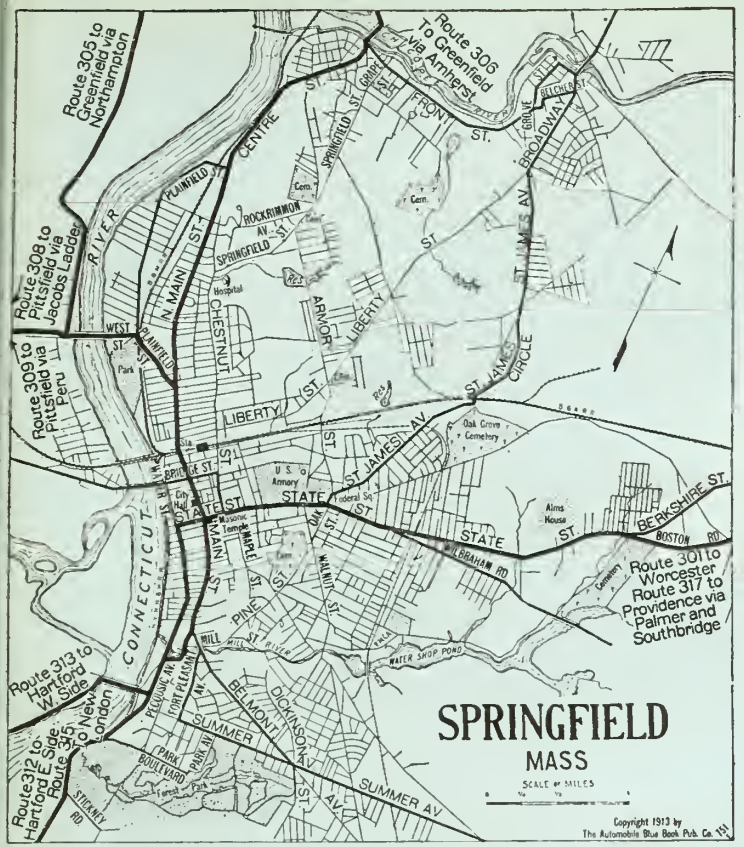
SPRINGFIELD
MASS
SCALE OF MILES
Route 305 to Greenfield via Northampton
Route 306 To Greenfield via Amherst
Route 308 to Pittsfield via Jacobs Ladder
Route 309 to Pittsfield via Peru
Route 313 to Hartford W. Side
Route 312 to Hartford E. Side
Route 315 To New London
Route 301 to Worcester
Route 317 to Providence via Palmer and Southbridge
CONNECTICUT RIVER
STATE ST
MAIN ST
CHESTNUT ST
LIBERTY ST
ST JAMES AV
ST JAMES CIRCLE
BERKSHIRE ST
BOSTON RD
ALBRAHAM RD
WATER SHOP POND
SUMMER AV
BELMONT AV
DICKINSONAV
PARK BOULEVARD
STEARNS RD
Copyright 1913 by The Automobile Blue Book Pub. Co.

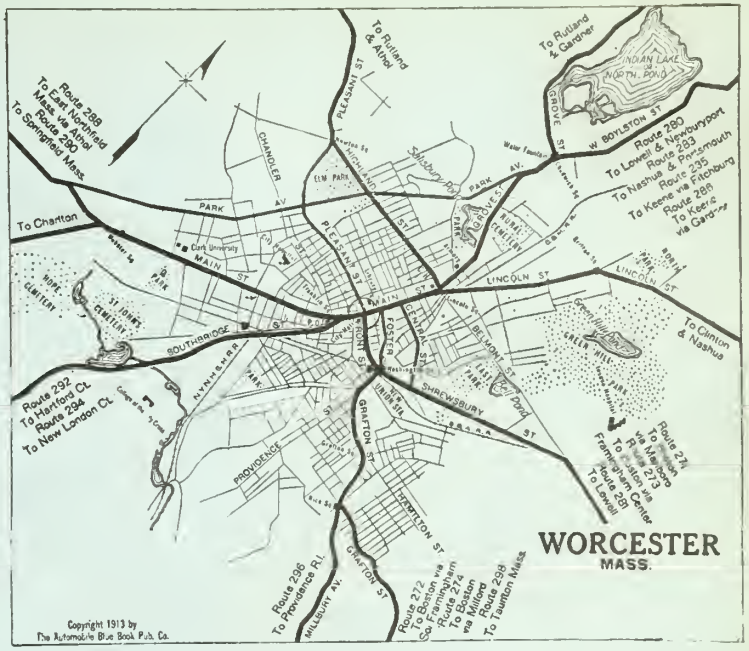
WORCESTER
MASS.
Route 298 To East Northfield Mass. via Athol
Route 290 To Springfield Mass.
To Rutland & Athol
To Rutland & Gardner
Route 280 To Lowell & Newburyport
Route 283 To Nashua & Portsmouth
Route 295 To Keene via Fitchburg
Route 289 To Keene via Gardner
To Charlton
To Clinton & Nashua
Route 292 To Hartford Ct.
Route 294 To New London Ct.
Route 236 To Providence R.I.
Route 272 To Boston via Co. Framingham
Route 274 To Boston via Milford
Route 298 To Taunton Mass.
Route 271 To Newport via Worcester
Route 273 To Boston via Framingham Center
Route 291 To Lowell
PARK AV
MAIN ST
LINCOLN ST
SOUTHBRIDGE ST
SHREWSBURY ST
PROVIDENCE
GRAFTON ST
Copyright 1913 by The Automobile Blue Book Pub. Co.

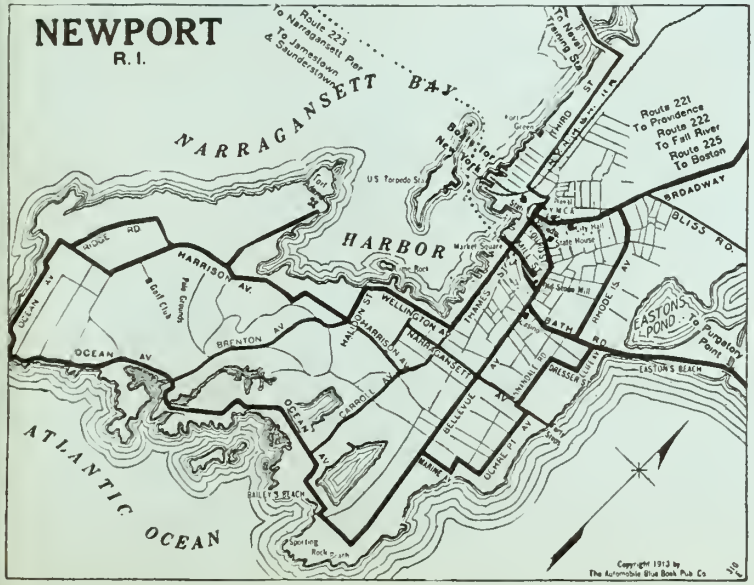
NEWPORT
R.I.
NARRAGANSETT BAY
HARBOR
ATLANTIC OCEAN
Route 223 To Narragansett Pier & Saunderstown
Route 221 To Providence
Route 222 To Fall River
Route 225 To Boston
BROADWAY
BLISS RD
HARRISON AV
OCEAN AV
BRENTON AV
WELLINGTON AV
THAMES ST
BELLEVUE AV
GOOSEBERRY RD
EASTON'S POND
EASTON'S BEACH
Copyright 1913 by The Automobile Blue Book Pub. Co.

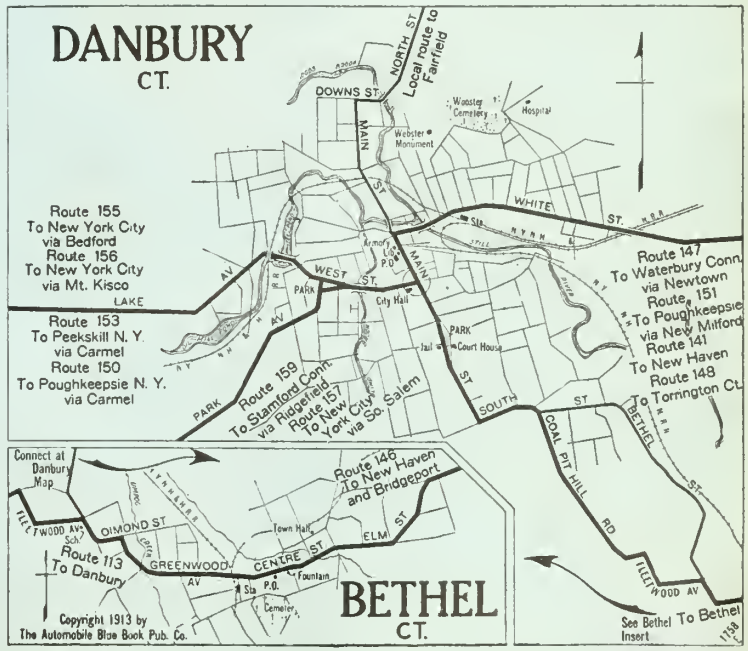
DANBURY
CT.
Local route to Fairfield
Route 155 To New York City via Bedford
Route 156 To New York City via Mt. Kisco
Route 153 To Peekskill N. Y. via Carmel
Route 150 To Poughkeepsie N. Y. via Carmel
Route 159 To Stamford Conn. via Ridgefield
Route 157 To New York City via So. Salem
Route 147 To Waterbury Conn. via Newtown
Route 151 To Poughkeepsie via New Milford
Route 141 To New Haven
Route 148 To Torrington Ct.
Route 146 To New Haven and Bridgeport
Connect at Danbury Map
Route 113 To Danbury
BETHEL
CT.
See Bethel Insert
To Bethel
Copyright 1913 by The Automobile Blue Book Pub. Co.

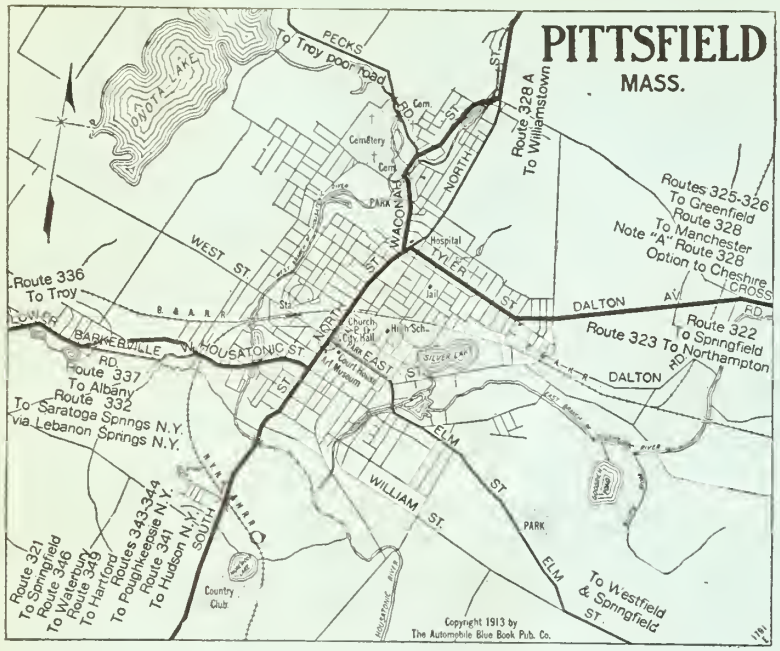
PITTSFIELD
MASS.
To Troy Door road
PECKS
Route 328 A To Williamstown
Route 325-326 To Greenfield
Route 328 To Manchester
Note "A" Route 328 Option to Cheshire
Route 336 To Troy
WEST ST.
DALTON AVE.
Route 322 To Springfield
Route 323 To Northampton
BARKERVILLE RD.
Route 337 To Albany
Route 332 To Saratoga Springs N.Y. via Lebanon Springs N.Y.
Route 321 To Springfield
Route 346 To Waterbury
Route 349 To Hartford
Routes 343-344 To Poughkeepsie N.Y.
Route 341 To Hudson N.Y.
WILLIAM ST.
To Westfield & Springfield
Copyright 1913 by The Automobile Blue Book Pub. Co.

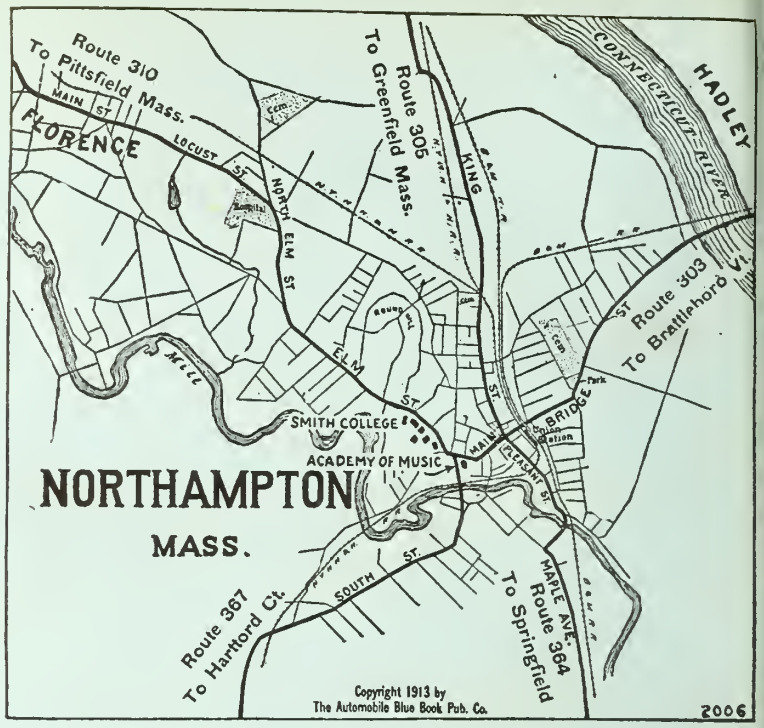
Route 310 To Pittsfield Mass.
FLORENCE
Route 305 To Greenfield Mass.
HADLEY
CONNECTICUT RIVER
Route 303 To Brattleboro Vt.
SMITH COLLEGE
ACADEMY OF MUSIC
NORTHAMPTON
MASS.
Route 367 To Hartford Ct.
Route 364 To Springfield
Copyright 1913 by The Automobile Blue Book Pub. Co.
2006

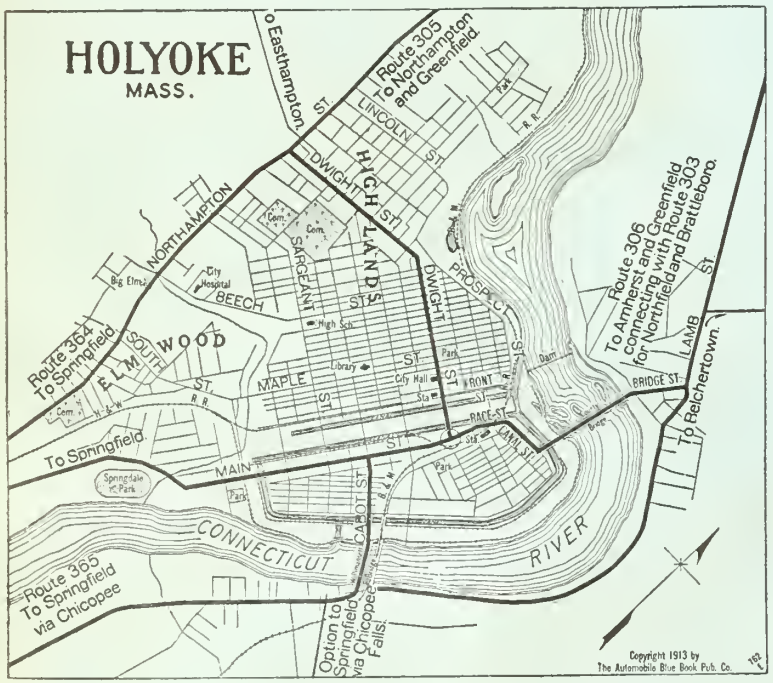
HOLYOKE
MASS.
To Easthampton
Route 305 To Northampton and Greenfield
HIGHLAND ST.
Route 306 To Amherst and Greenfield connecting with Route 303 for Northfield and Brattleboro
To Belchertown
Route 364 To Springfield
To Springfield
CONNECTICUT RIVER
Route 365 To Springfield via Chicopee
Option to Springfield via Chicopee Falls
Copyright 1913 by The Automobile Blue Book Pub. Co.

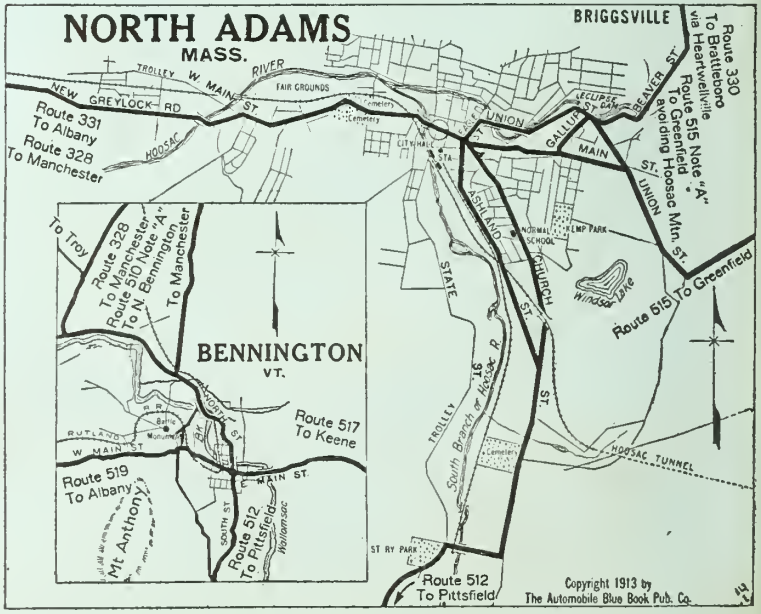
NORTH ADAMS
MASS.
BRIGGSVILLE
Route 331 To Albany
Route 328 To Manchester
Route 330 To Brattleboro via Heartwellville
Route 515 Note "A" To Greenfield Bridging Hoosac Mtn.
Route 515 To Greenfield
BENNINGTON
VT.
Route 517 To Keene
Route 519 To Albany
Route 512 To Pittsfield
Route 512 To Pittsfield
Copyright 1913 by The Automobile Blue Book Pub. Co.

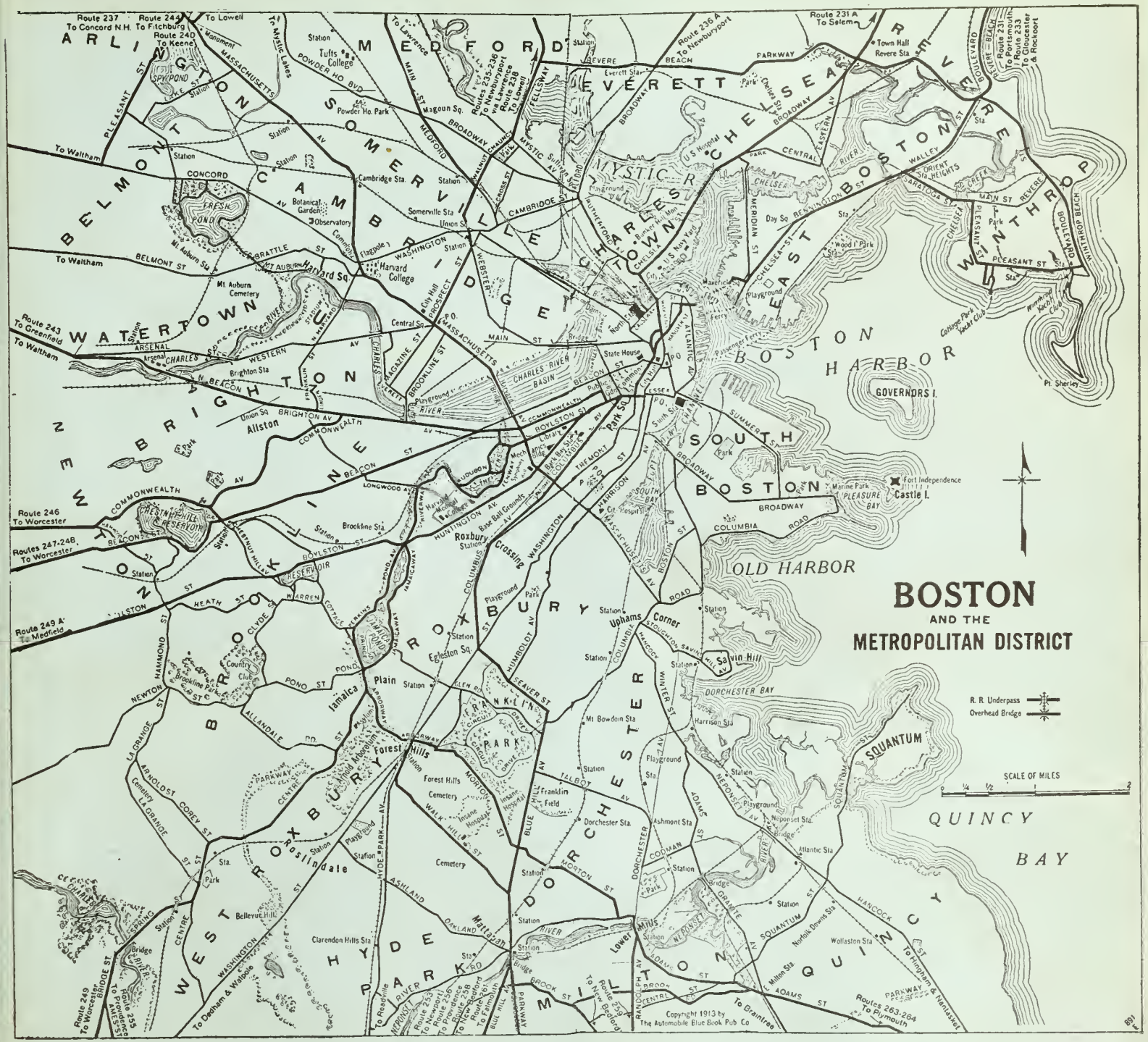
BOSTON
AND THE
METROPOLITAN DISTRICT
ARLINGTON
BELMONT
WATERTOWN
NEWTON
BROOKLINE
BRIGHTON
SOMERVILLE
CAMBRIDGE
MEDFORD
EVERETT
CHELSEA
REVERE
WINTHROP
CHARLESTOWN
EAST BOSTON
SOUTH BOSTON
ROXBURY
DORCHESTER
MILTON
QUINCY
HYDE PARK
WEST ROXBURY
BOSTON HARBOR
GOVERNORS I.
OLD HARBOR
QUINCY BAY
Castle I.
Fort Independence
Marine Park
PLEASURE BAY
Franklin Park
Forest Hills
Roslindale
Jamaica Plain
Roxbury Crossing
Uphams Corner
Savin Hill
Mt Bowdoin Sta
Harrison Sta
Dorchester Sta
Ashmont Sta
Neponset Sta
Atlantic Sta
Norfolk Downs Sta
Wollaston Sta
Milton Sta
Lower Mills
Mattapan
Clarendon Hills Sta
Bellevue Hill
Brookline Sta
Brighton Sta
Allston
Harvard Sq.
Harvard College
Cambridge Sta.
Somerville Sta
Tufts College
Powder Ho. Park
Magoun Sq.
Mt Auburn Cemetery
Mt Auburn Sta
Botanical Garden
Observatory
Fresh Pond
Spy Pond
Chestnut Hill Reservoir
Boston Reservoir
Country Club
Forest Hills Cemetery
Cemetery
Playground
Franklin Field
Insane Hospital
Base Ball Grounds
Boston Public Gdns
Boston Common
State House
Park Sq.
Dock Sq.
Faneuil Hall
Charlestown Navy Yard
U S Navy Yard
U S Hospital
Chelsea Sta
Everett Sta
Revere Sta
Town Hall
Orient Sta Heights
Day Sq
Wood I Park
Winthrop Yacht Club
Carriage Park Yacht Club
Pt. Shirley
Route 237 To Concord N.H.
Route 244 To Fitchburg
Route 240 To Keene
To Lowell
To Waltham
Route 243 To Greenfield
Route 246 To Worcester
Routes 247-248 To Worcester
Route 249 A To Medfield
Route 249 To Worcester
Route 253 To Newport
Route 255 To Providence
Routes 263-264 To Plymouth
To Braintree
To Hingham & Nantasket
To Ocean & Walpole
To Readville
To New Bedford
Route 236 A To Newburyport
Route 231 A To Salem
Route 231 To Portsmouth
Route 233 To Gloucester & Rockport
Route 235-236 To Newburyport via Lawrence
Route 238 To Lowell
R. R. Underpass
Overhead Bridge
SCALE OF MILES
Copyright 1913 by The Automobile Blue Book Pub Co

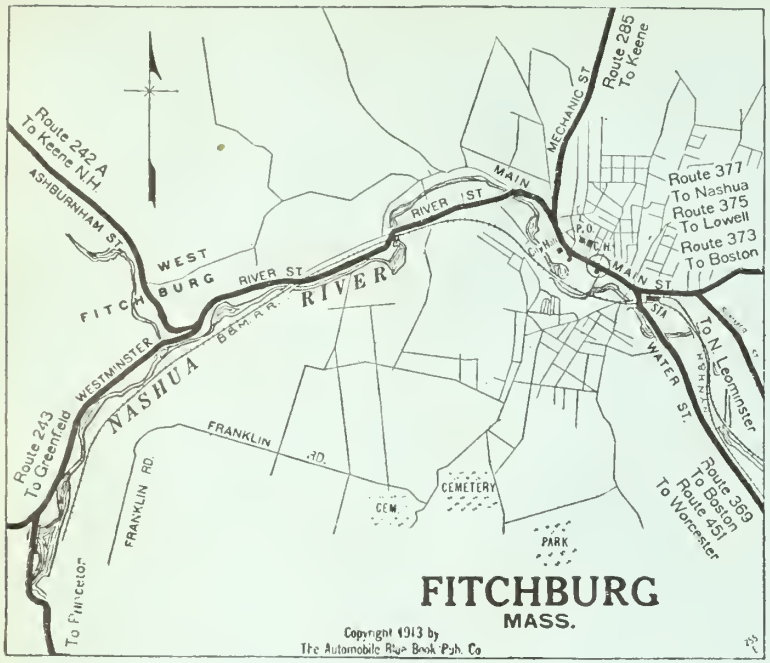
FITCHBURG
MASS.
Copyright 1913 by
The Automobile Blue Book Pub. Co
Route 242 A
To Keene N.H.
ASHBURNHAM ST.
WEST
FITCHBURG
RIVER ST
NASHUA
RIVER
WESTMINSTER
Route 243
To Greenfield
FRANKLIN
FRANKLIN RD.
To Princeton
CEMETERY
CEM.
PARK
MAIN
RIVER ST
MECHANIC ST
Route 285
To Keene
Route 377
To Nashua
Route 375
To Lowell
Route 373
To Boston
MAIN ST
WATER ST.
To N. Leominster
Route 369
To Boston
Route 451
To Worcester

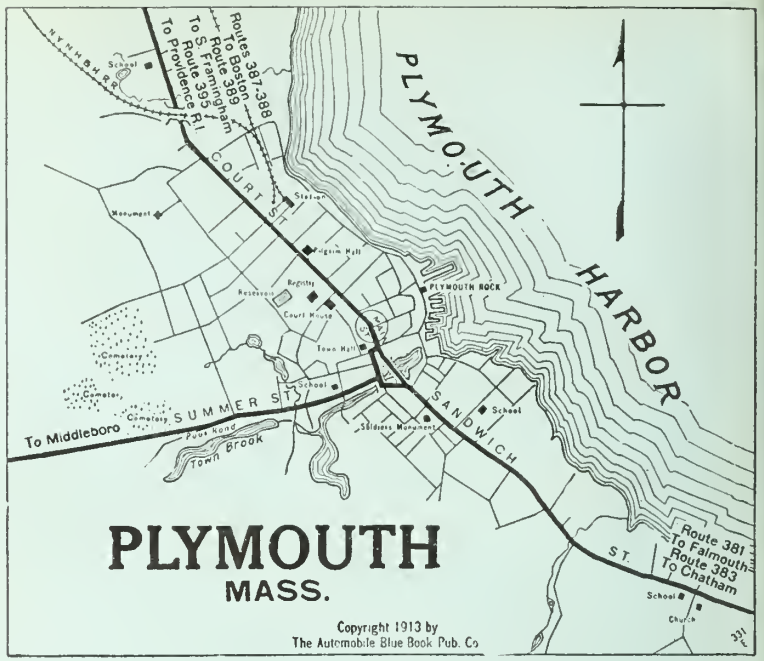
PLYMOUTH
MASS.
Copyright 1913 by
The Automobile Blue Book Pub. Co
PLYMOUTH HARBOR
Routes 387-388
To Boston
Route 389
To S. Framingham
Route 395
To Providence R.I.
COURT ST
Monument
Pilgrim Hall
PLYMOUTH ROCK
Registry
Reservoir
Court House
Town Hall
Cemetery
SUMMER ST
To Middleboro
Town Brook
Soldiers Monument
SANDWICH
School
Route 381
To Falmouth
Route 383
To Chatham
ST.
Church

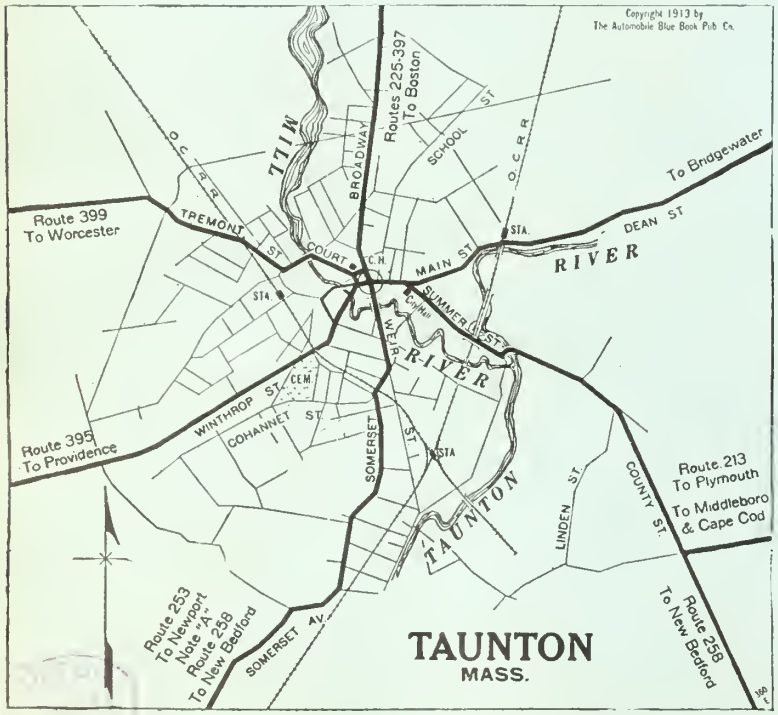
TAUNTON
MASS.
Copyright 1913 by
The Automobile Blue Book Pub. Co.
Route 399
To Worcester
TREMONT ST
O.C.R.R.
MILL
BROADWAY
Routes 225-397
To Boston
SCHOOL ST
To Bridgewater
DEAN ST
COURT ST
MAIN ST
STA.
RIVER
SUMMER ST
WEST
RIVER
WINTHROP ST
COHANNET ST
CEM.
Route 395
To Providence
SOMERSET ST
TAUNTON
LINDEN ST
COUNTY ST
Route 213
To Plymouth
To Middleboro
& Cape Cod
Route 253
To Newport
Route 258
To New Bedford
SOMERSET AV.
Route 258
To New Bedford

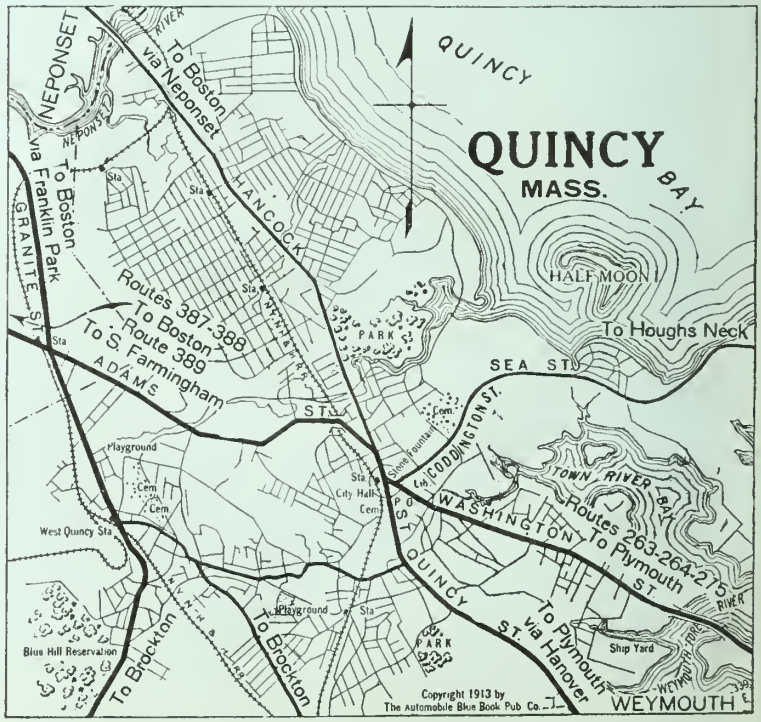
QUINCY
MASS.
Copyright 1913 by
The Automobile Blue Book Pub. Co.
QUINCY BAY
NEPONSET
RIVER
To Boston
via Neponset
HANCOCK
To Boston
via Franklin Park
GRANITE ST
Routes 387-388
To Boston
Route 389
To S. Farmingham
ADAMS
ST
HALF MOON I.
To Houghs Neck
SEA ST
PARK
COCHITUATE
COCHITUATE ST
Playground
Cem
City Hall
Cem
POST
QUINCY
ST
WASHINGTON
ST
TOWN RIVER BAY
Routes 263-264-275
To Plymouth
To Plymouth
via Hanover
ST
West Quincy Sta
Blue Hill Reservation
To Brockton
To Brockton
Ship Yard
WEYMOUTH

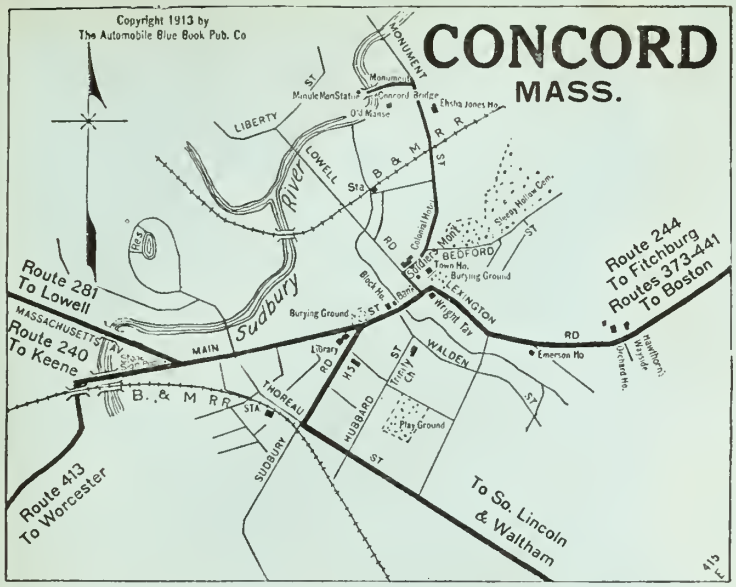
Copyright 1913 by
The Automobile Blue Book Pub. Co
CONCORD
MASS.
Route 281
To Lowell
Route 240
To Keene
Route 413
To Worcester
Route 244
To Fitchburg
Routes 373-441
To Boston
To So. Lincoln
& Waltham
Sudbury
River
LIBERTY
LOWELL
MAIN
WALDEN
LEXINGTON
BEDFORD
THOREAU
HUBBARD
SUDBURY
B. & M. R.R.
MASSACHUSETTS AV.
Burying Ground
Play Ground
Emerson Mo
Hawthorne
Wayside
Orchard Mo.
Wright Tav
Minute Man Statue
Concord Bridge
Old Manse
Town Mo.
Colonial Hotel
Sleepy Hollow Cem.
Block Ho.
Bond Ho.
Library
Tavern
413

LAWRENCE
MASS.
To Manchester, N.H.
via Derry
To Haverhill
& Newburyport
Route 235
Route 280
To Lowell
Route 412
To Worcester.
To Lowell
South Side
To Haverhill
South Side
Route 432
To Salem
To Salem & Lynn
Route 419
Route 412
To Lowell
Note "A"
BROADWAY To Lawrence
SPICKET
RIVER
MERRIMACK
SOUTH
LAWRENCE
SHAWSHEEN
RIVER
CEMETERY
COMMON
ESSEX
CANAL
UNION
MERRIMACK
SALEM
HAVERHILL
LOWELL
ANDOVER
WINTHROP
JACKSON
AVON
SWAN
B. & M. R.R.
Copyright 1913 by
The Automobile Blue Book Pub. Co.

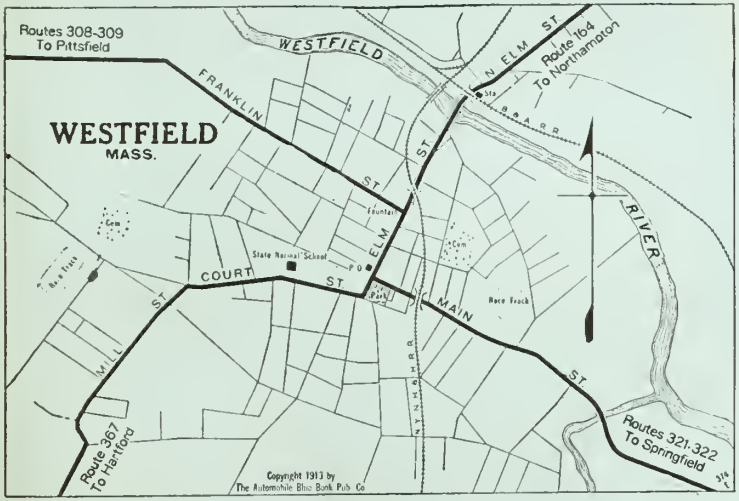
Routes 308-309
To Pittsfield
WESTFIELD
MASS.
Route 164
To Northampton
Routes 321-322
To Springfield
Route 367
To Hartford
WESTFIELD
FRANKLIN
N. ELM
ELM
COURT
MAIN
MILL
RIVER
State Normal School
Hunter
Race Track
Copyright 1913 by
The Automobile Blue Book Pub. Co

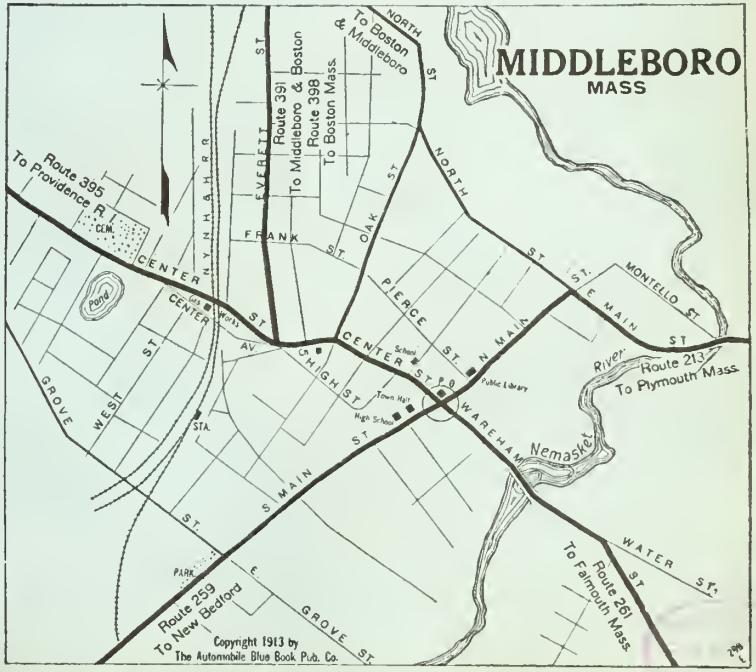
MIDDLEBORO
MASS
Route 395
To Providence R.
Route 391
To Middleboro & Boston
Route 398
To Boston Mass.
To Boston
& Middleboro
Route 213
To Plymouth Mass.
Route 259
To New Bedford
Route 261
To Falmouth Mass.
CENTER
FRANK
EVERETT
OAK
NORTH
PIERCE
MONTELLO
GROVE
WEST
MAIN
WAREHAM
WATER
Nemasket
River
Pond
Public Library
Town Hall
High School
Copyright 1913 by
The Automobile Blue Book Pub. Co.

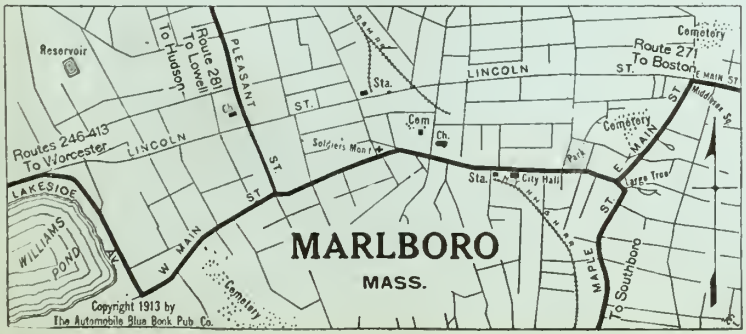
MARLBORO
MASS.
Routes 246-413
To Worcester
Route 281
To Lowell
To Hudson
To Southboro
Reservoir
PLEASANT
LINCOLN
MAIN
MAPLE
LAKESIDE
WILLIAMS POND
Cemetery
Soldiers Mon
City Hall
Large Tree
Copyright 1913 by
The Automobile Blue Book Pub. Co.

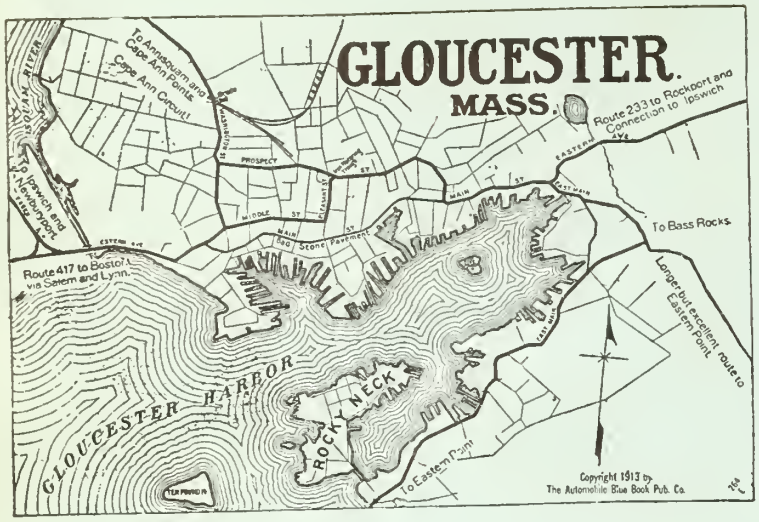
GLOUCESTER.
MASS.
To Annisquam and Cape Ann Circuit
Route 233 to Rockport and Connection to Ipswich
To Ipswich and Newburyport
Route 417 to Boston via Salem and Lynn
To Bass Rocks
Longer but excellent route to Eastern Point
GLOUCESTER HARBOR
ROCKY NECK
To Eastern Point
Copyright 1913 by The Automobile Blue Book Pub. Co.

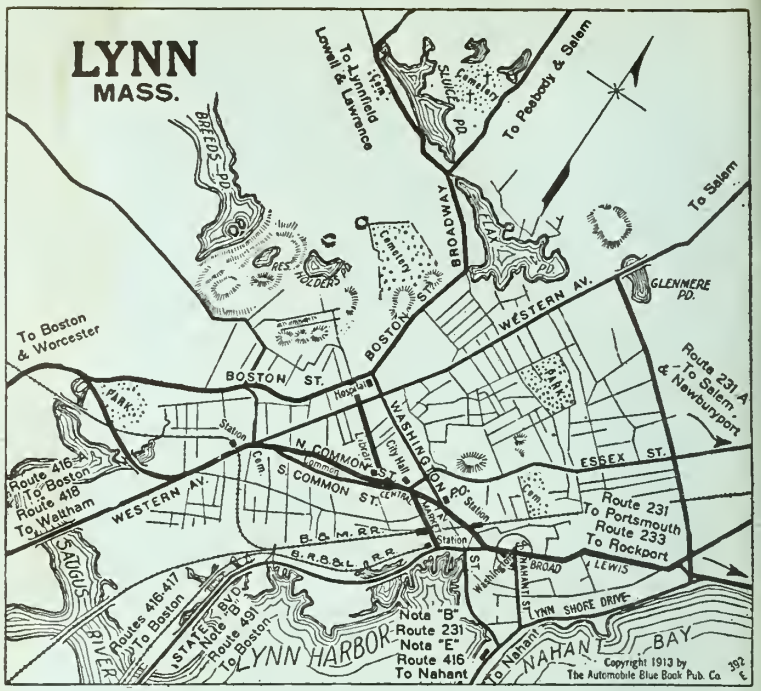
LYNN
MASS.
To Lynnfield Lowell & Lawrence
To Peabody & Salem
To Salem
To Boston & Worcester
BOSTON ST.
WESTERN AV.
GLENMERE PD.
Route 231 A To Salem & Newburyport
Route 416 To Boston Route 418 To Waltham
Route 231 To Portsmouth Route 233 To Rockport
Route 416-417 To Boston
STATE BVD. Route 491 To Boston
LYNN HARBOR
Note "B" Route 231 Note "E" Route 416 To Nahant
To Nahant
NAHANT BAY
Copyright 1913 by The Automobile Blue Book Pub. Co.

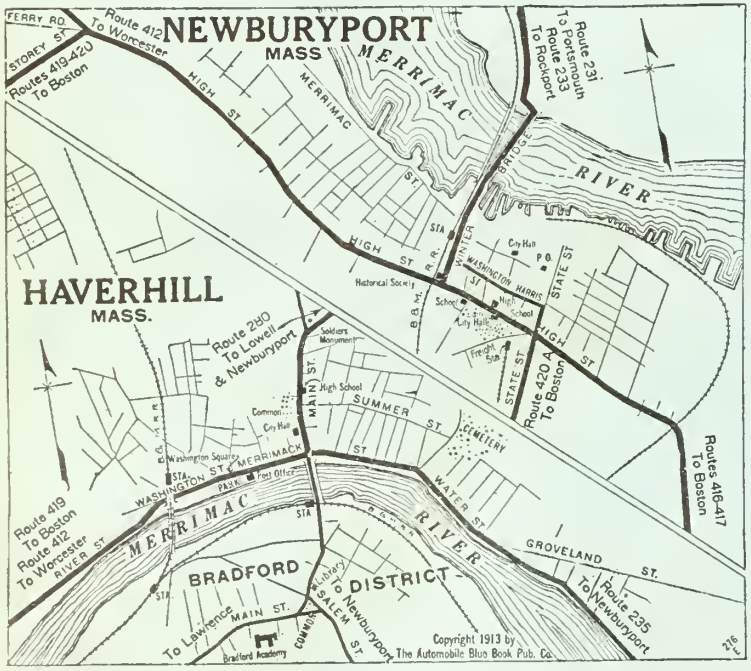
NEWBURYPORT
MASS
Route 412 To Worcester
Routes 419-420 To Boston
Route 231 To Portsmouth Route 233 To Rockport
MERRIMAC RIVER
HAVERHILL
MASS.
Route 280 To Lowell & Newburyport
Route 420 A To Boston
Routes 416-417 To Boston
Route 419 To Boston Route 412 To Worcester
BRADFORD
DISTRICT
To Lawrence
To Newburyport
Route 235 To Newburyport
Copyright 1913 by The Automobile Blue Book Pub. Co.

BEVERLY
DANVERS
Route 267 To Lawrence
Route 231 To Salem
Route 233 To Rockport
To Gloucester
To Lawrence
BASS R.
HARBOR
PEABODY
Route 269 To Lowell
MARBLEHEAD
SALEM
MASS.
AND VICINITY
Route 416 A To Boston
Routes 416-417 To Boston
Route 491 To Boston
To Lynn & Boston
Copyright 1913 by The Automobile Blue Book Pub. Co.

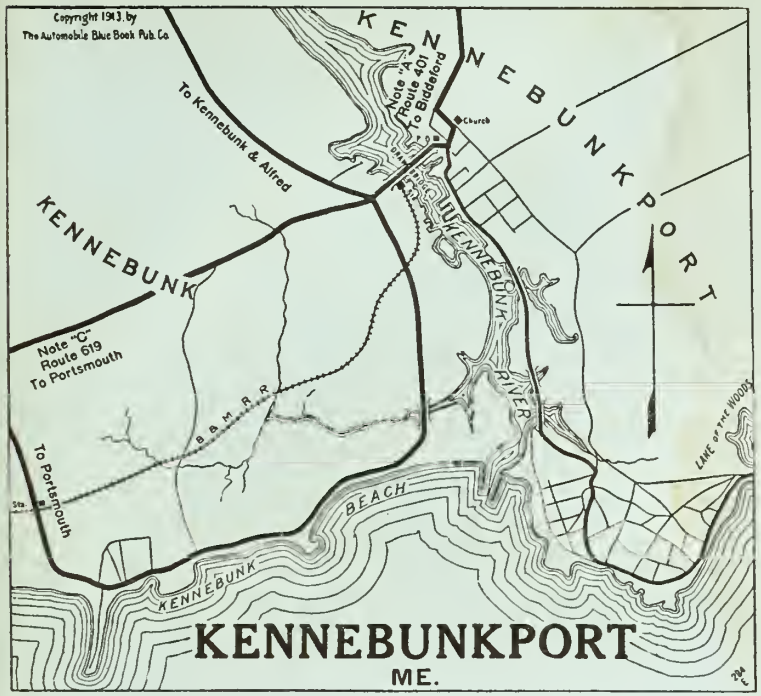
Copyright 1913 by
The Automobile Blue Book Pub. Co.
KENNEBUNKPORT
KENNEBUNK
To Kennebunk & Alfred
Note "A" Route 401 To Biddeford
Church
Note "C" Route 619 To Portsmouth
To Portsmouth
B.&M.R.R.
KENNEBUNK RIVER
BEACH
LAKE OF THE WOODS
KENNEBUNKPORT
ME.

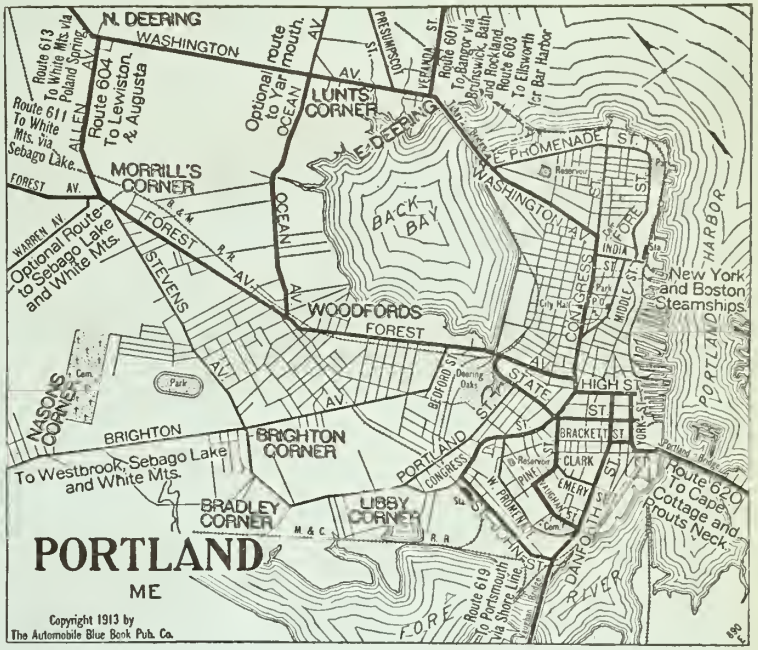
N. DEERING
WASHINGTON
Route 613 To White Mts. via Poland Spring
Route 604 To Lewiston & Augusta
Route 611 To White Mts. via Sebago Lake
Optional route to Yarmouth
LUNTS CORNER
Route 601 To Bangor via Brunswick, Bath and Rockland
Route 603 To Ellsworth Via Bar Harbor
MORRILL'S CORNER
BACK BAY
PROMENADE ST.
WASHINGTON
Optional Route to Sebago Lake and White Mts.
WOODFORDS
FOREST
New York and Boston Steamships
NASONS CORNER
BRIGHTON
BRIGHTON CORNER
To Westbrook, Sebago Lake and White Mts.
BRADLEY CORNER
LIBBY CORNER
HIGH ST.
Route 620 To Cape Cottage and Trouts Neck
PORTLAND
ME
Copyright 1913 by
The Automobile Blue Book Pub. Co.

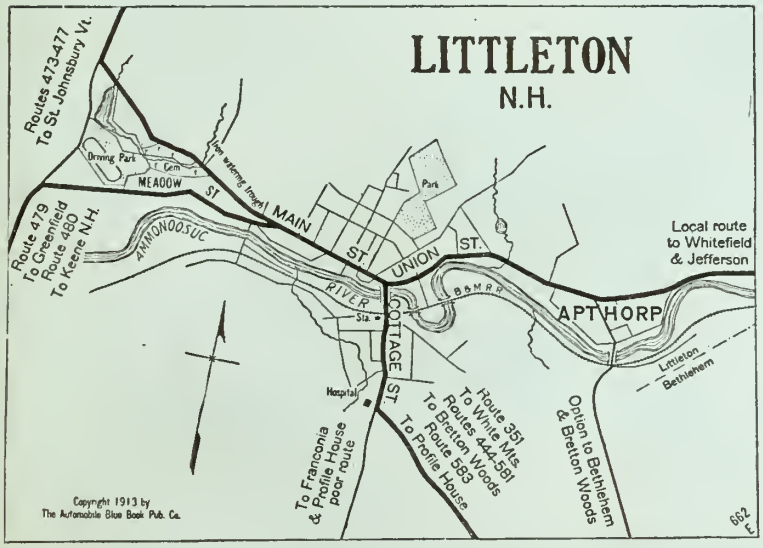
LITTLETON
N.H.
Routes 473-477 To St. Johnsbury Vt.
Driving Park
MEADOW ST.
Route 479 To Greenfield
Route 490 To Keene N.H.
AMMONOOSUC RIVER
MAIN ST.
UNION ST.
Local route to Whitefield & Jefferson
APTHORP
COTTAGE ST.
Hospital
To Franconia & Profile House poor route
Route 351 To White Mts.
Routes 444-591 To Bretton Woods
Route 593 To Profile House
Option to Bethlehem & Bretton Woods
Littleton Bethlehem
Copyright 1913 by
The Automobile Blue Book Pub. Co.

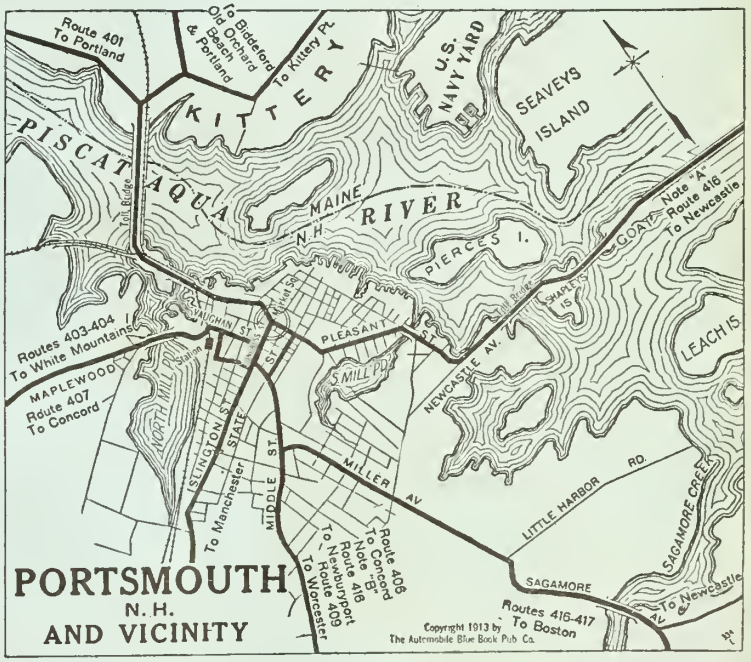
Route 401 To Portland
To Biddeford Old Orchard Beach & Portland
To Kittery Pt.
KITTERY
U.S. NAVY YARD
SEAVEYS ISLAND
PISCATAQUA RIVER
MAINE
N.H.
PIERCES I.
Note "A" Route 416 To Newcastle
Routes 403-404 To White Mountains
MAPLEWOOD
Route 407 To Concord
PLEASANT ST.
NEWCASTLE AV.
LEACH IS.
S. MILL PD.
NORTH HILL
To Manchester
MIDDLE ST.
MILLER AV.
LITTLE HARBOR RD.
SAGAMORE CREEK
SAGAMORE
To Newcastle
Route 406 To Concord
Route 416 To Newburyport
Route 409 To Worcester
Routes 416-417 To Boston
PORTSMOUTH
N.H.
AND VICINITY
Copyright 1913 by
The Automobile Blue Book Pub. Co.

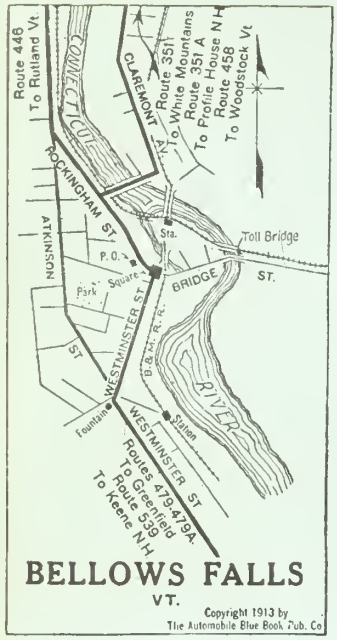
BELLOWS FALLS
VT.
Copyright 1913 by
The Automobile Blue Book Pub. Co.
Route 446
To Rutland Vt.
Route 351
To White Mountains
Route 351 A
To Profile House N.H.
Route 458
To Woodstock Vt.
CONNECTICUT
CLAREMONT AV.
ROCKINGHAM ST.
ATKINSON ST.
Toll Bridge
BRIDGE ST.
Park Square
WESTMINSTER ST.
RIVER
Routes 479-479A
To Greenfield
Route 539
To Keene N.H.

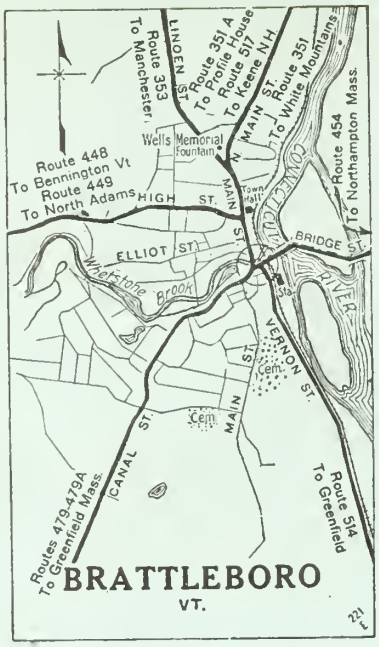
BRATTLEBORO
VT.
221
Route 353
To Manchester.
LINDEN ST.
Route 351 A
To Profile House
Route 517
To Keene N.H.
Route 351
To White Mountains
Route 454
To Northampton Mass.
Route 448
To Bennington Vt
Route 449
To North Adams
Wells Memorial Fountain
HIGH ST.
MAIN ST.
ELLIOT ST.
Whetstone Brook
BRIDGE ST.
CONNECTICUT RIVER
VERNON ST.
Cem.
CANAL ST.
Route 514
To Greenfield
Routes 479-479A
To Greenfield Mass.

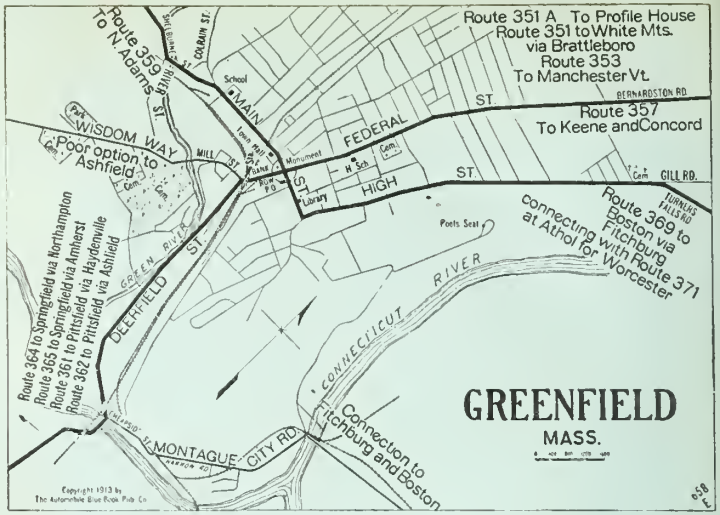
GREENFIELD
MASS.
Copyright 1913 by
The Automobile Blue Book Pub. Co.
Route 351 A To Profile House
Route 351 to White Mts.
via Brattleboro
Route 353
To Manchester Vt.
Route 357
To Keene and Concord
Route 359
To N. Adams
WISDOM WAY
Poor option to Ashfield
MAIN ST.
FEDERAL ST.
HIGH ST.
BERNARDSTON RD.
GILL RD.
Route 369 to Boston via Fitchburg
Connecting with Route 371 at Athol for Worcester
Route 364 to Springfield via Northampton
Route 365 to Springfield via Amherst
Route 362 to Pittsfield via Haydenville
Route 362 to Pittsfield via Ashfield
GREEN RIVER
DEERFIELD ST.
CONNECTICUT RIVER
MONTAGUE CITY RD.
Connection to Fitchburg and Boston

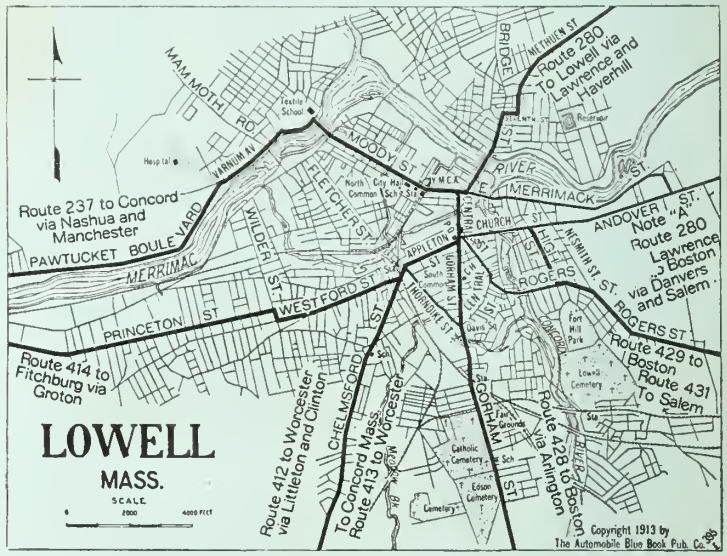
LOWELL
MASS.
SCALE
Copyright 1913 by
The Automobile Blue Book Pub. Co.
Route 237 to Concord
via Nashua and Manchester
PAWTUCKET BOULEVARD
MERRIMAC
PRINCETON ST.
Route 414 to Fitchburg via Groton
Route 280
To Lowell via Lawrence and Haverhill
MAMMOTH RD.
MOODY ST.
BRIDGE ST.
MERRIMACK ST.
ANDOVER ST.
Note "A"
Route 280
Lawrence
Boston
via Danvers and Salem
ROGERS ST.
Route 429 to Boston
Route 431 To Salem
WESTFORD ST.
Route 412 to Worcester via Littleton and Clinton
Route 413 to Worcester
To Concord Mass.
Route 428 to Boston via Arlington

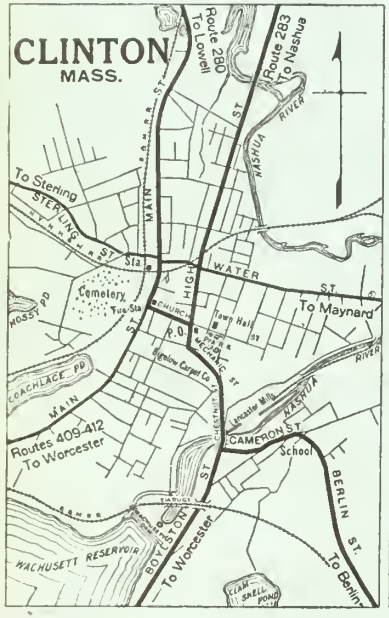
CLINTON
MASS.
Route 280
To Lowell
Route 283
To Nashua
To Sterling
STERLING ST.
MAIN ST.
WATER ST.
To Maynard
Cemetery
Town Hall
Henry Carpet Co.
COACHLACE RD.
Routes 409-412
To Worcester
CAMERON ST.
School
BERLIN ST.
To Berlin
WACHUSETT RESERVOIR
BOYLSTON ST.
To Worcester
NASHUA RIVER

Copyright 1913 by
The Automobile Blue Book Pub. Co.
LEOMINSTER
MASS.
Route 285
To Keene
Route 243
To Greenfield
MAIN ST.
To No. Leominster
Cemetery
POND
LANCASTER ST.
CENTRAL ST.
Route 451
To Worcester
Route 369
To Boston

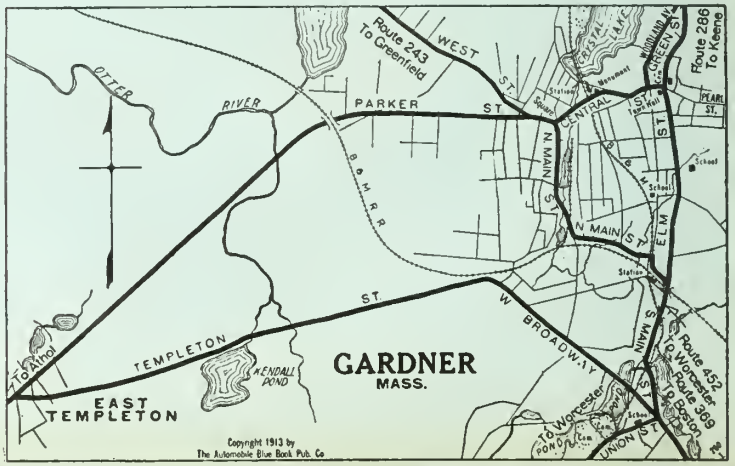
GARDNER
MASS.
EAST TEMPLETON
Copyright 1913 by
The Automobile Blue Book Pub. Co.
Route 243
To Greenfield
WEST ST.
PARKER ST.
OTTER RIVER
CENTRAL ST.
N. MAIN ST.
ELM ST.
Route 286
To Keene
PEARL ST.
TEMPLETON ST.
To Athol
KENDALL POND
W. BROADWAY
S. MAIN ST.
Route 452
To Worcester
Route 369
To Boston
UNION ST.

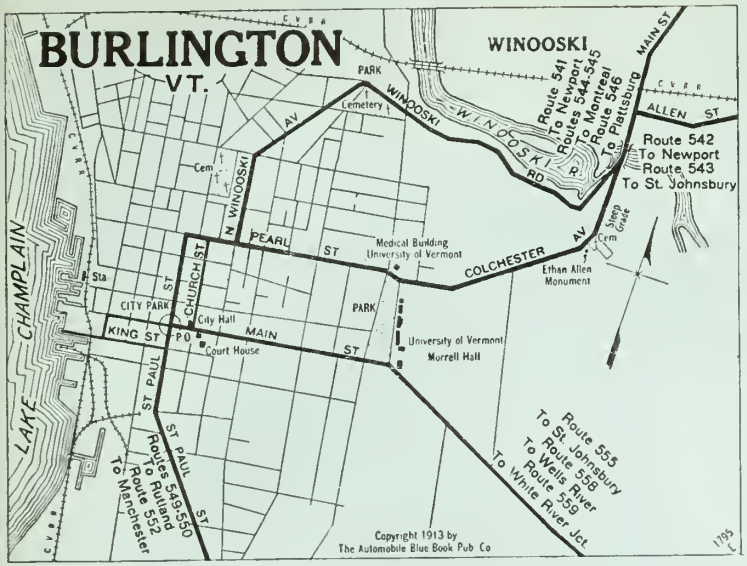
BURLINGTON
VT.
WINOOSKI
Route 541 To Newport
Routes 544-545 To Montreal
Route 546 To Pittsburg
Route 542 To Newport
Route 543 To St. Johnsbury
Cemetery
Medical Building University of Vermont
Ethan Allen Monument
University of Vermont Morrell Hall
City Hall
Court House
Route 555 To St. Johnsbury
Route 558 To Wells River
Route 559 To White River Jct
Routes 549-550 To Ruland
Route 552 To Manchester
LAKE CHAMPLAIN
Copyright 1913 by The Automobile Blue Book Pub Co

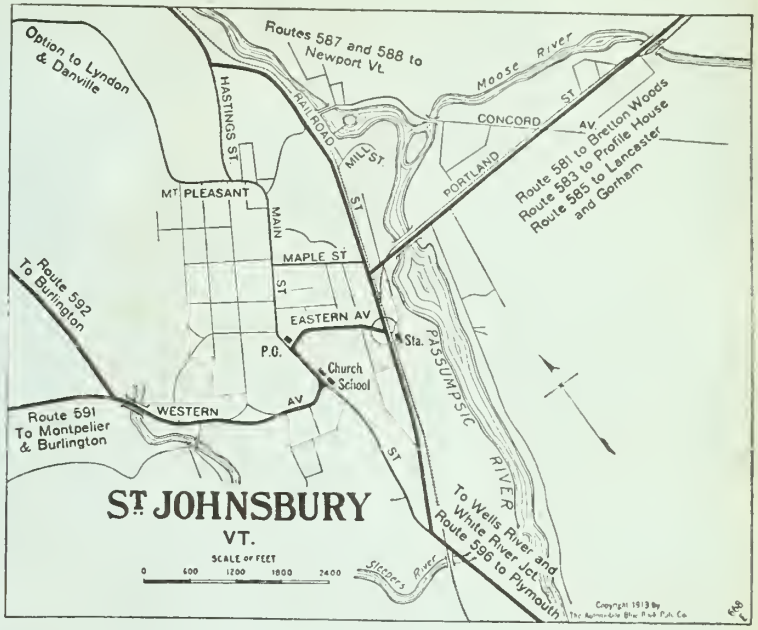
Option to Lyndon & Danville
Routes 587 and 588 to Newport Vt
Moose River
Route 581 to Bretton Woods
Route 583 to Profile House
Route 585 to Lancaster and Gorham
Route 592 To Burlington
Route 591 To Montpelier & Burlington
Route 596 to Plymouth
To Wells River and White River Jct
ST. JOHNSBURY
VT.
SCALE OF FEET
Copyright 1913 by The Automobile Blue Book Pub Co

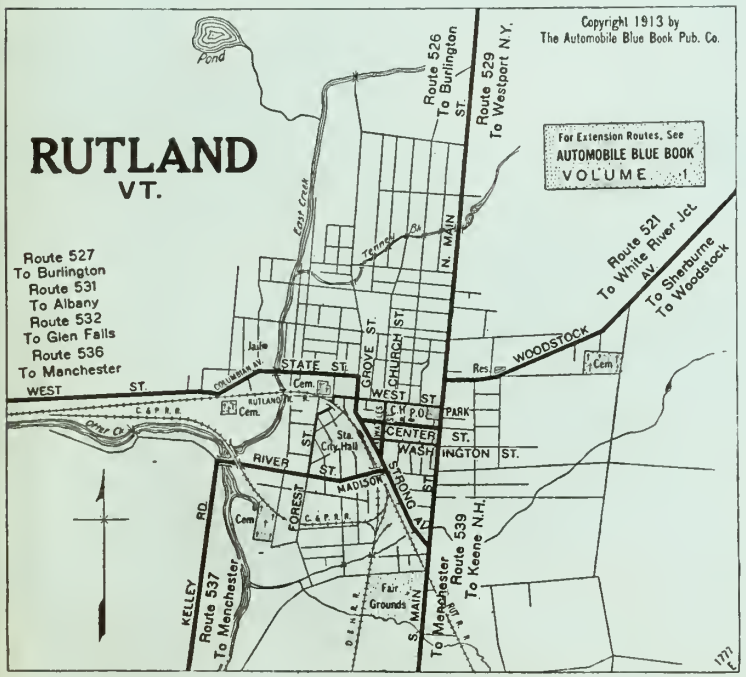
Copyright 1913 by The Automobile Blue Book Pub. Co.
RUTLAND
VT.
For Extension Routes, See AUTOMOBILE BLUE BOOK VOLUME 1
Route 526 To Burlington
Route 529 To Westport N.Y.
Route 527 To Burlington
Route 531 To Albany
Route 532 To Glen Falls
Route 536 To Manchester
Route 521 To White River Jct
To Sherburne
To Woodstock
Route 537 To Manchester
Route 539 To Keene N.H.
Fair Grounds
Jail
City Hall
Pond

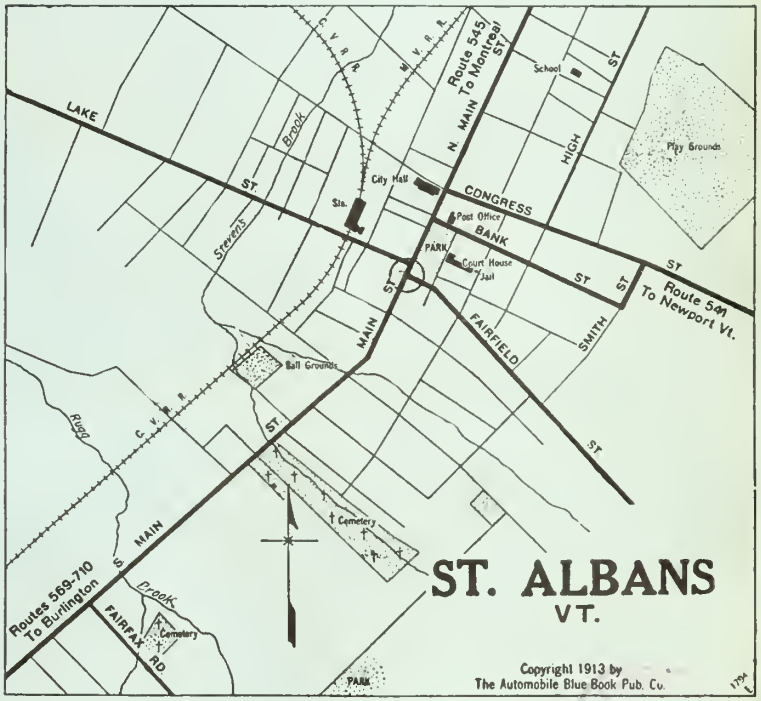
Route 545 To Montreal
Route 541 To Newport Vt.
Routes 569-710 To Burlington
ST. ALBANS
VT.
City Hall
Post Office
Court House
Jail
Ball Grounds
Play Grounds
School
Cemetery
Copyright 1913 by The Automobile Blue Book Pub. Co.

MANCHESTER
N. H.
To Hooksett
Park
Amoskeag Bridge
HOOKSETT RD
Route 237 To Concord
WEST MANCHESTER
FRONT ST
RIVER
WEBSTER ST
SALMON ST
Piscataquog River
Park
ELM ST
CHESTNUT ST
BRIDGE ST
Deerfield Park
Bald Hill
City Hall
Granite St
MAIN ST
NEW BRR
NEW MAST ROAD
To Henniker & Claremont
MERRIMAC
HANOVER ST
CENTRAL
MASSABESIC RR
Station
Station
Cem
PINE ST
To Portsmouth via Exeter
To Peterboro Keene & Brattleboro
BOYNTON
SECOND ST
MERRIMAC
MANCHOTH RD
Reservoir
Race Track
NUTT ROAD
COHAS RD
To Lawrence & Haverhill
To Lawrence via Derry
Route 428 To Boston
SOUTH ST
CONCORD RR
Cem
Copyright 1913 by The Automobile Blue Book Pub. Co.

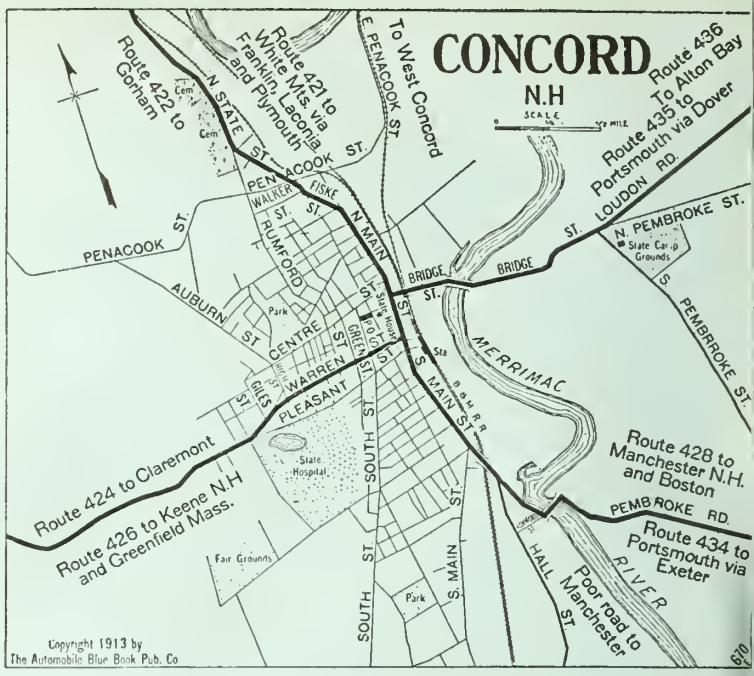
CONCORD
N.H
SCALE
Route 422 to Gorham
Route 421 to White Mts. via Franklin Laconia and Plymouth
To West Concord
E. PENACOOK ST
Route 436 To Alton Bay
Route 435 to Portsmouth via Dover
N STATE ST
PENACOOK ST
WALKER ST
FISKE ST
N MAIN ST
LOUDON RD
N. PEMBROKE ST.
State Camp Grounds
PENACOOK ST.
RUMFORD ST
BRIDGE ST
BRIDGE ST
PEMBROKE ST
AUBURN ST
CENTRE ST
Park
GREEN ST
WARREN ST
MERRIMAC
GILES ST
PLEASANT ST
State Hospital
SOUTH ST
S MAIN ST
Route 428 to Manchester N.H. and Boston
Route 424 to Claremont
Route 426 to Keene N.H and Greenfield Mass.
PEMBROKE RD
Route 434 to Portsmouth via Exeter
Fair Grounds
Park
HALL ST
Poor road to Manchester
RIVER
Copyright 1913 by The Automobile Blue Book Pub. Co

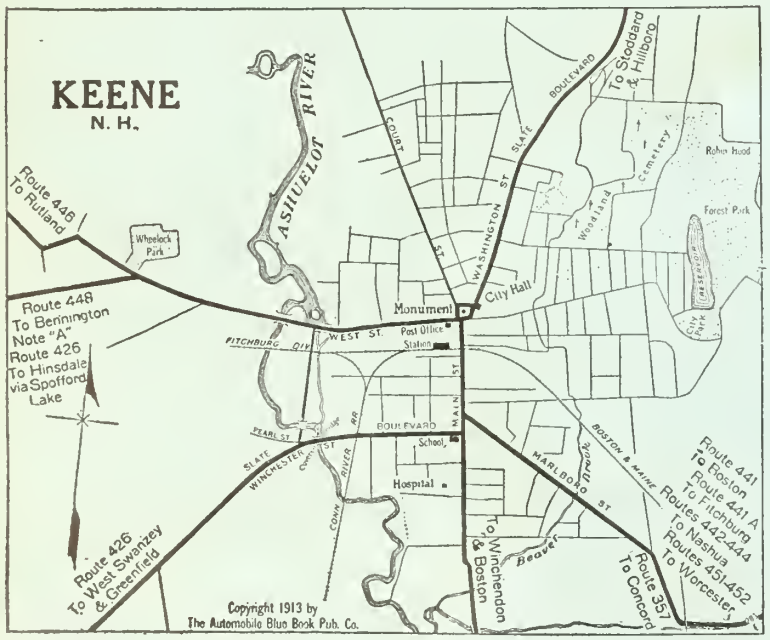
KEENE
N. H.
ASHUELOT RIVER
Route 448 To Rutland
Wheelock Park
Route 448 To Bennington Note "A"
Route 426 To Hinsdale via Spofford Lake
COURT ST
SLATE
BOULEVARD
To Stoddard & Hillsboro
WASHINGTON ST
Woodland
Cemetery
Robin Hood
Forest Park
City Park
Monument
City Hall
WEST ST
Post Office
Station
FITCHBURG DIV
PEARL ST
BOULEVARD
School
MAIN ST
Hospital
WINCHESTER ST
COHN RIVER RR
COHN RIVER
MARLBORO ST
BOSTON & MAINE
Beaver
To Winchendon & Boston
Route 441 To Boston
Route 441 A To Fitchburg
Routes 442-444 To Nashua
Routes 451-452 To Worcester
Route 357 To Concord
Route 426 To West Swanzey & Greenfield
Copyright 1913 by The Automobile Blue Book Pub. Co.

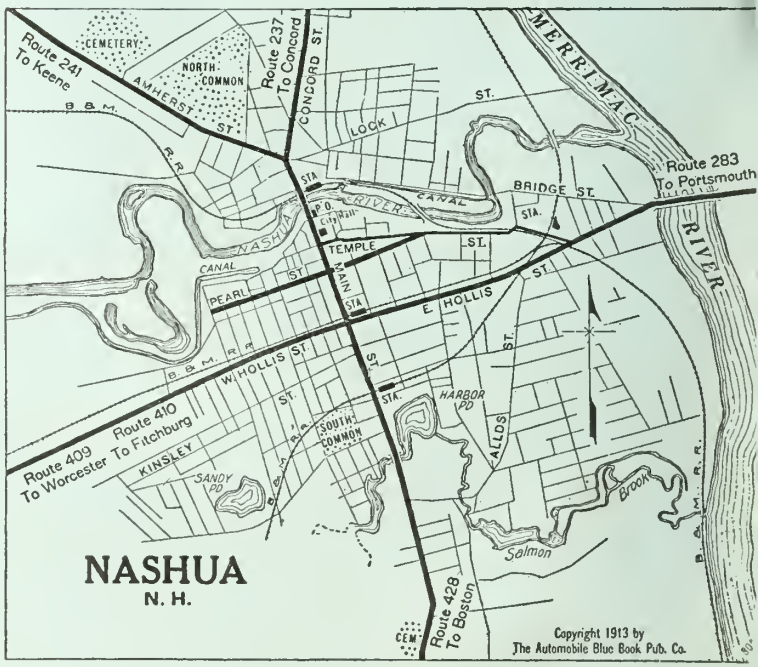
CEMETERY
NORTH COMMON
Route 241 To Keene
Route 237 To Concord
CONCORD ST
AMHERST ST
B.&M. R.R.
LOCK ST
MERRIMAC
Route 283 To Portsmouth
BRIDGE ST
RIVER CANAL
NASHUA
P.O.
City Hall
TEMPLE ST
CANAL ST
PEARL ST
MAIN ST
E HOLLIS ST
W HOLLIS ST
HARBOR RD
SOUTH COMMON
KINSLEY
SANDY RD
Route 410 To Fitchburg
Route 409 To Worcester
ALLDS
Salmon Brook
RIVER
Route 428 To Boston
CEM
Copyright 1913 by The Automobile Blue Book Pub. Co.

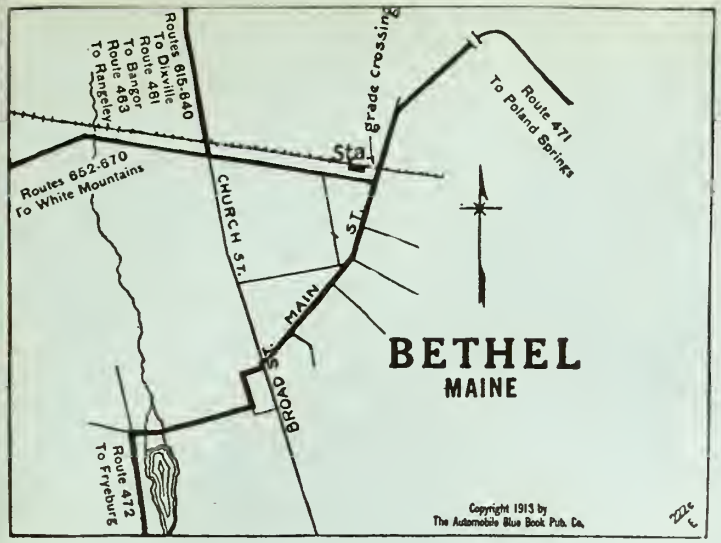

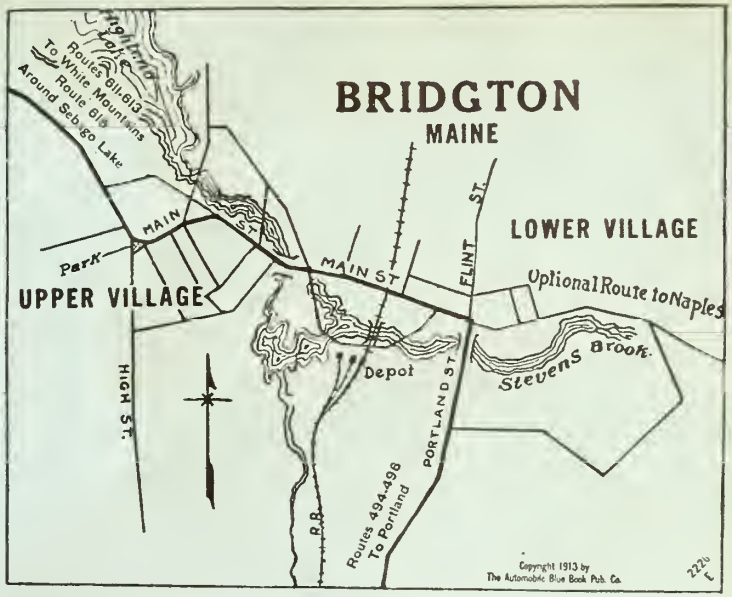

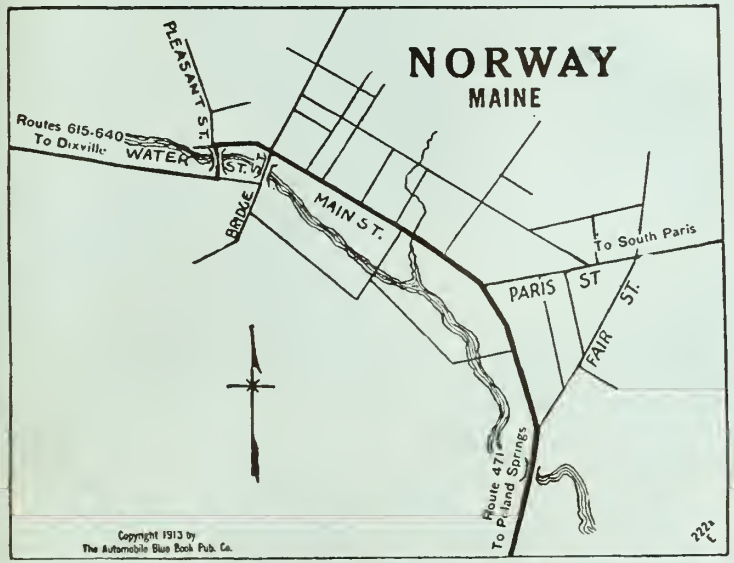

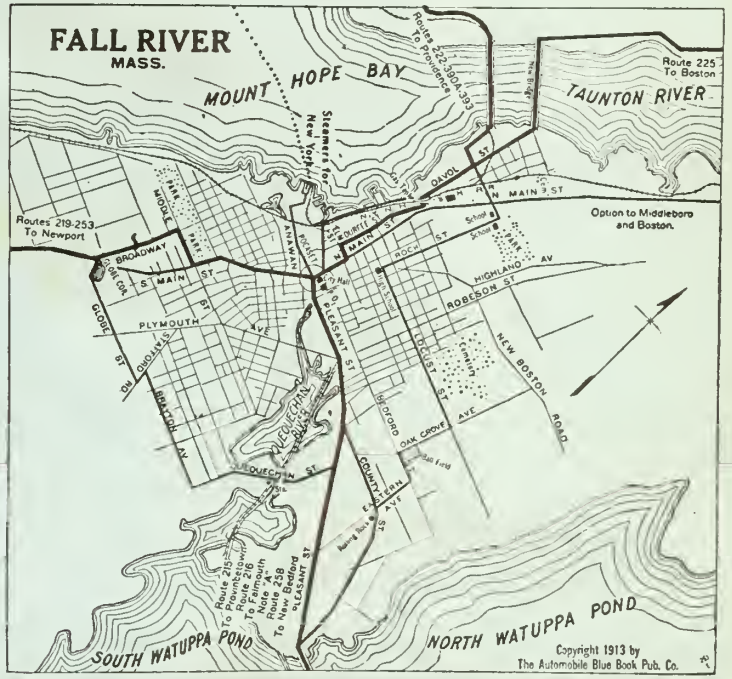

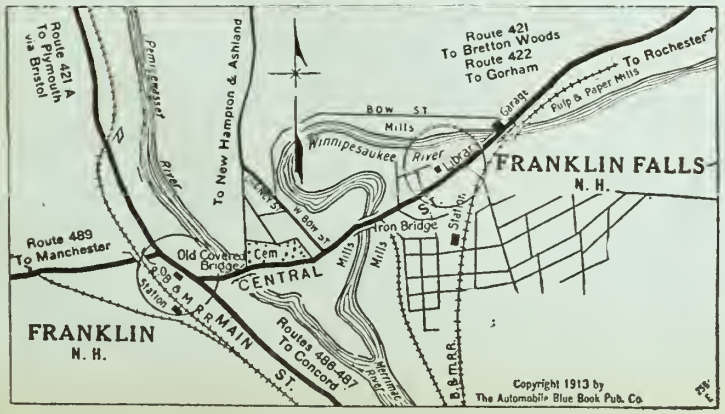

THAT HOLDER *for* YOUR
Pilot Road Map

Made of Celluloid and Waterproof Leather
A WINDOW ON EACH SIDE

Price $1.50

Automobile Blue Book Pub. Co.
2160 Broadway New York City

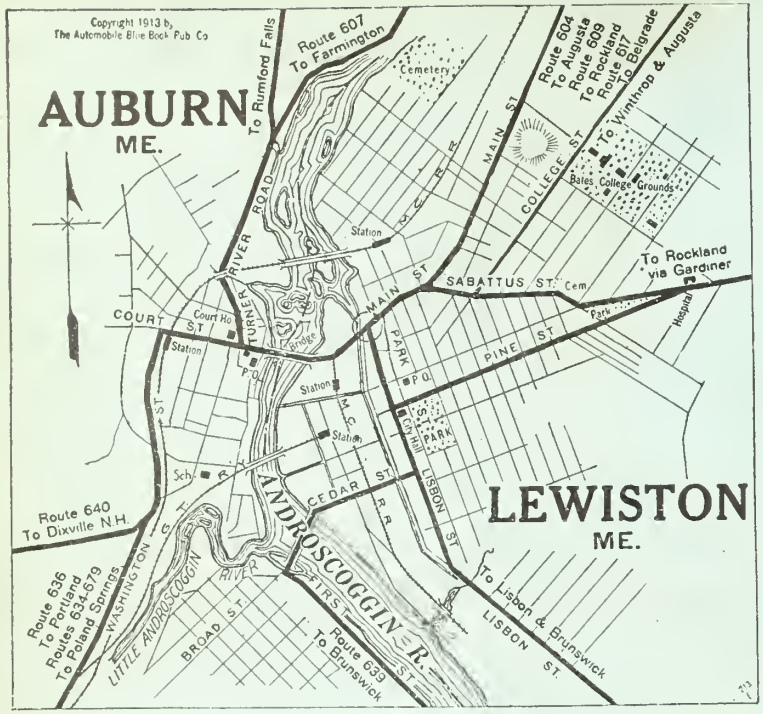
Copyright 1913 by
The Automobile Blue Book Pub Co
AUBURN
ME.
LEWISTON
ME.
Route 607
To Farmington
To Rumford Falls
Route 604
To Augusta
Route 609
To Rockland
Route 617
To Belgrade
To Winthrop & Augusta
Cemetery
Bates College Grounds
To Rockland
via Gardiner
Hospital
Park
SABATTUS ST.
Cem.
MAIN ST
COLLEGE ST
PINE ST
PARK
COURT ST
Court Ho
TURNER
RIVER ROAD
Station
Bridge
P.O.
City Hall
Sch.
CEDAR ST
LISBON ST
ANDROSCOGGIN
RIVER
LITTLE ANDROSCOGGIN
WASHINGTON ST
BROAD ST
FIRST ST
Route 639
To Brunswick
To Lisbon & Brunswick
LISBON ST.
Route 640
To Dixville N.H.
Route 635
To Portland
Routes 634-679
To Poland Springs

BANGOR
ME.
BREWER
ME.
To Kenduskeag
6 MILE FALLS ROAD
KENDUSKEAG
KENDUSKEAG AVE
To Kenduskeag
OHIO ST
UNION ST
STILLWATER
To Oldtown
& Points Beyond
MT. HOPE AVE
Route 663
To Houlton
Route 664
To Ft. Kent
Route 666
To Moosehead Lake
BROADWAY
Common
STATE ST
Stetson Sq
Route 670
To White Mountains
Route 672
To Augusta
HAMMOND ST
Route 662
To Calais
& St. Stephen
RIVER
PENOBSCOT
BREWER
MAIN ST
WILSON
CENTRE ST
Park
Cem.
Station
Route 677
To Portland
Route 661
To Bucksport
& Ellsworth
Route 661 A
To Ellsworth
Copyright 1913 by
The Automobile Blue Book Pub Co

To Houghton
LINCOLN AV
HANCOCK ST
SWIFT RIVER
MAIN ST
MEXICO
ANDROSCOGGIN
RIVER
RUMFORD AV
FRANKLIN
RUMFORD
PARK
BRIDGE ST
PROSPECT AV
MIDDLE CANAL
FALLS
RIVER ROAD
To Dixfield and Lewiston
Route 463
To Rangeley
Route 461
To Bangor
Routes 652-670
To White Mts
RUMFORD
ME.
Copyright 1913 by
The Automobile Blue Book Pub. Co.

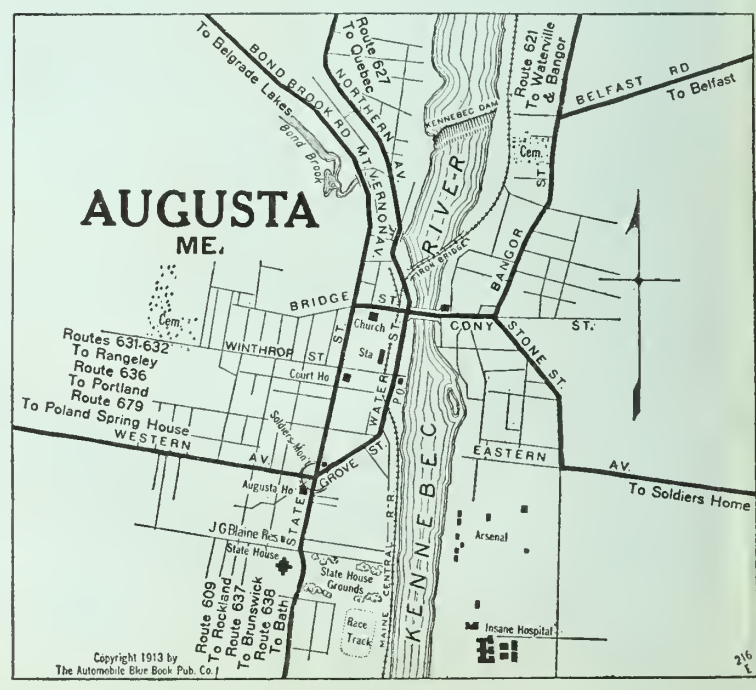
To Belgrade Lakes
BOND BROOK RD
Bond Brook
Route 627
To Quebec
NORTHERN AV
MT VERNON AV
Route 621
To Waterville
& Bangor
BELFAST RD
To Belfast
KENNEBEC DAM
AUGUSTA
ME.
Cem.
RIVER
BRIDGE ST
BANGOR
CONY ST
STONE ST
Church
Sta
Court Ho
WINTHROP ST
Routes 631-632
To Rangeley
Route 636
To Portland
Route 679
To Poland Spring House
WESTERN AV
WATER ST
GROVE ST
EASTERN AV
To Soldiers Home
Soldiers Home
Augusta Ho
TATE
J G Blaine Res
State House
State House Grounds
Arsenal
Insane Hospital
Race Track
MAINE CENTRAL R.R.
KENNEBEC
Route 609
To Rockland
Route 637
To Brunswick
Route 639
To Bath
Copyright 1913 by
The Automobile Blue Book Pub. Co.

INDEX OF CITIES, TOWNS, VILLAGES AND RAILROAD STATIONS

Names of Cities are printed in **Black Type.** The first column of figures gives population by latest census, as stated at head of each State. Absence of these figures indicates that the place is not a town. The letter (T) in parenthesis following name indicates that there is no postoffice or village of that name, but that it is the name of the township. (Sta.) indicates railroad station. **Black figures** give the number of the sectional plate on which the place will be found. The letter and figure in last column give the location on the sectional plate. Only places shown on the maps are given in this list.

CONNECTICUT

Town	Pop.	Sec. Key
Abington		21 F4
Adams		4 C6
Addison		12 B1
Allerton Farms		4 F2
Allingtown		5 A5
Allyns		7 E1
Allyns Point		7 E1
Andover	371	20 F6
Andover		12 F1
Ansonia	15,152	4 F5
Arnolds		6 D1
Ashford	668	21 D3
Ashwillet		14 B6
Aspetuck		2 C1
Attawaugan		22 B3
Atwoodville		21 C5
Augerville		5 B6
Avon	1337	19 D5
Avondale		8 C4
Bailey		20 E6
Bakersville		18 F3
Bald Hill		2 A1
Baldwins		4 E6
Ballouville		22 C3
Baltic		13 E3
Banksville		1 E2
Bantam		18 D5
Barkhamsted	865	19 A2
Bartletts		7 E2
Bartlett Tower		19 D3
Beacon Falls	1160	4 F3
Beardsley Park		2 D1
Beckley		11 E3
Bedlam Cors.		21 D5
Belknap		20 E5
Bellevenne		12 B5
Bennetts Bridge		4 C3
Berkshire		4 C4
Berlin	3728	11 E3
Berlin (Sta.)		11 E3
Bethany	495	5 A2
Bethany Tavern		5 A2
Bethel	3792	4 A4
Bethlehem	550	18 D6
Black Hall		7 A5
Black Rock		2 D2
Bloomfield	1821	19 E4
Boardman		4 A1
Boardmans Bridge		4 A1
Bolton	433	20 E6
Bolton Notch		20 D5
Bolton (Sta.)		20 D5
Boston Neck		20 A1
Botsford		4 C4
Bozrah (T)	861	13 C5
Bozrah Street		13 C5
Bozrahville		13 C4
Branchville		4 A6
Brandy Hill		22 C1
Branford	6047	5 D5
Branford Point		5 D6
Bridgeport	102,054	2 D1
Bridgewater	600	4 B2
Brightview		5 B6
Bristol	13,502	11 B2
Broad Brook		20 C2
Brockway		6 F3
Brookfield	1101	4 B3
Brookfield Center		4 B3
Brookfield Junc.		4 B3
Brooklyn	1858	22 A5
Brooksvale		5 B1
Buckingham		12 C1
Buckland		20 C5
Bulls Bridge		17 F5
Burlington	1319	19 A6
Burlington (Sta.)		19 B5
Burnett Corner		8 A3
Burnhams		20 A5
Burnside		20 A6
Burrville		18 F2
Campbells Mills		14 C4
Campville		18 E5
Canaan	702	28 C6
Canaan Valley		28 C6
Cannon Sta.		2 A1
Canterbury	868	14 A1
Canterbury (Sta.)		13 A3
Canton	2732	19 B5
Canton Center		19 B4
Cedar Hill		5 C5
Center Brook		6 E4
Center Brook (Sta.)		6 E4
Center Groton		7 F3
Center Hill		19 A1
Centerville		5 B3
Centerville (Sta.)		5 B3
Central Village		14 B1
Chaffeeville		21 C5
Chapinville		28 B6
Chapinville (Sta.)		28 B6
Chaplin	435	21 D5
Chaplin (Sta.)		21 E6
Charter Oak		19 F6
Chatham (T)	2390	12 C4
Cherry Brook		19 B4
Cheshire	1988	11 B6
Cheshire (Sta.)		11 B6
Cheshire Street		11 C6
Chester	1419	6 D2
Chester (Sta.)		6 E2
Chesterfield		7 B2
Chestnut Hill		13 A2
Chestnut Hill		22 D4
Clarks Corner		21 E6
Clarks Falls		8 D1
Clayton		11 E2
Clayville		14 A3
Clinton	1274	6 C5
Clintonville		5 D3
Cohalt		12 B5
Colchester	2140	13 A4
Colchester		12 F4
Colebrook	557	18 E1
Colebrook River		28 F6
Colebrook (Sta.)		18 E1
Coley Town		2 B2
Collamer		14 C3
Collinsville		19 B5
Columbia	646	13 A1
Columbia (Sta.)		13 B1
Comstocks Bridge		12 D5
Congamond		19 E1
Connecticut River		6 F5
Cooper		4 A6
Copper Hill		19 E1
Corbins Cors.		11 E1
Cornwall	1016	18 C3
Cornwall Bridge		18 B3
Cornwall Centre		18 C3
Cornwall Hollow		18 C2
Cos Cob		1 E4
Cottage Grove		19 F5
Coventry	1606	20 F5
Crescent Beach		7 C5
Crescent Bluff		5 E6
Cromwell	2181	12 A4
Crystal Lake		20 F2
Daleville		21 B4
Danbury	23,502	4 A4
Danielson	2934	22 B5
Darien	3946	2 A3
Daytonville		18 E3
Dayville		22 B4
Deep River		6 E3
Deep River (Sta.)		6 E3
Derby	8991	4 F5
Dividend		12 A3
Doaneville		14 C4
Dodgingtown		4 B4
Double Beach		5 C6
Duncan		6 B3
Durham	997	5 F1
Durham Center		5 F1
Eagleville		21 A5
East Berlin		11 F3
East Bridgeport		2 D1
East Canaan		28 C6
East Cornwall		18 C3
East Danbury		4 A4
East Farms		11 A5
Eastford	513	21 E3
Eastford		4 E3
East Glastonbury		12 C2
East Granby	792	19 E2
E. Haddam	2422	6 D1
East Hampton	2600	12 C4
E. Hartf'd	8138	20 A6
East Hartland		29 B6
East Haven	1795	5 C6
East Kent		18 B5
East Killingly		22 C4
East Litchfield		18 E4
East Lyme	1916	7 C3
East Lyme (Sta.)		7 C4
East Meriden		11 E6
East Morris		18 D5
East New London		7 E3
East Norwalk		2 B3
Easton	1052	4 C6
East Plymouth		11 A1
East Putnam		22 D2
East River		6 A5
East Thompson		32 D6
East Village		4 D5
E. Wallingford		5 E2
E. Waterville		4 F1
E. Willington		21 B3
E. Windsor	3368	20 B3
E. Windsor Hill		20 B4
East Winsted		18 F2
East Woodstock		22 A1
Ekonk		14 C3
Ellithorpe		31 A6
Ellington	1999	20 D3
Ellotts		21 F4
Ellotville		22 C4
Ellsworth		18 A3
Elmville		22 C4
Elmwood		11 E1
Elmwood		19 F6
Enfield	9719	20 B1
Enfield Bridge		20 B1
Essex	2745	6 E4
Essex (Sta.)		6 E4
Exeter		13 B3
Fairfield	6134	2 C2
Fair Ground		13 D6
Fairhaven		5 B5
Fair Oaks		7 C1
Falls Village		18 B1
Farmington	3478	11 D1
Farmington (Sta.)		11 C1
Fenwick		6 F6
Fitchville		13 D5
Fitchville Junc.		13 D5
Flanders		18 A4
Flanders Village		7 C3
Florida		4 A6
Fluteville		18 F5
Forestville		11 B2
Fort Point		13 E6
Foxon		5 C5
Franklin	527	13 D4
Freemans		29 F6
Gales Ferry		7 E2
Gardner Lake		13 B6
Gaylordsville		18 A6
Georgetown		4 A6
Gildersleeve		12 A4
Gilead		12 E2
Glasgo		14 B5
Glastonbury	4796	12 A1
Glenbrook		1 F3
Glenville		1 E4
Goodspeeds		6 D1
Goshen	675	13 B4
Goshen		18 D3
Granby	1383	19 D1
Granby (Sta.)		19 E2
Graniteville		7 D4
Grants		18 E1
Greenfield Hill		2 C1
Greens Farms		2 C2
Greens Pond		4 A1
Greenville		13 E5
Greenwich	16,463	1 E4
Greystone		18 F6
Griswold	4233	14 A4
Griswoldville		11 F2
Grosvenordale		22 B1
Groton	6495	7 E3
Grove Beach		6 D5
Guilford	3001	5 F5
Guilford (Sta.)		5 F6
Gurleyville		21 B5
Haddam	1958	6 C1
Haddam Neck		12 C6
Hadlyme		6 E2
Hadlyme (Sta.)		6 E2
Hamburg		6 F3
Hamden	5850	5 B4
Hampsted		19 B1
Hampton	583	21 E5
Hampton (Sta.)		21 E5
Hancock		18 F6
Hanks Hill		21 B5
Hanover		13 E3
Hanover		11 D5
Harrisville		22 A2
Hartford	98,915	19 F6
Hartland	544	29 A6
Harwinton	1440	18 F4
Hattertown		4 C5
Hawleyville		4 B3
Haydens		20 A3
Haydensville		31 A6
Hazardville		20 C1
Hazardville (Sta.)		20 C1
Hebron	894	12 F2
Higganum		12 C6
Highland		11 E5
Highland Park		20 D6
High Ridge		1 F2
Hillstown		20 B6
Hobart		4 B3
Hockanum		20 A6
Hockanum		2 B2
Hope Tower		19 D4
Hope Valley		12 F3
Hopeville		14 A3
Hopeville		4 F2
Hopewell		12 B2
Hop River		13 A1
Hop River (Sta.)		13 A1
Hoskins		19 D3
Hotchkissville		4 D1
Howard Valley		21 E6
Huntington	6545	4 E6
Hunttsville		18 C1
Hurlbutt		2 B1
Indian Neck		5 D6
Ivoryton		6 E4
Jerusalem		4 A1
Jewett City	2224	14 A4
Jewett (Sta.)		13 F4
Jordan Village		7 D4
Judds Bridge		4 B1
Kensington		11 E3
Kent	1122	18 A5
Kent Furnace		18 A5
Kenyonville		21 E2
Kibbe		30 D6
Killingly	6564	22 B4
Killingly Cen.		22 C4
Killingworth	660	6 B4
Lake		18 D5
Lakeside		18 D5
Lakeville		18 A1
Lanesville		4 A2
Laurel Glen		8 D1
Laysville		7 A4
Lebanon	1528	13 C3
Lebanon (Sta.)		13 C3
Lebanon Street		13 B3
Lebanon Village		13 B2
Ledyard	1079	7 F1
Leesville		12 D6
Leetes Island		5 E6
Leffingwell		13 D6
Leonards Bridge		13 A3
Liberty Hill		13 B2
Light House Point		5 B6
Lime Rock		18 B1
Lisbon	824	13 F4
Lisbon (Sta.)		13 F4
Litchfield	3005	18 D4
Little City		6 B1
Little Haddam		6 D1
Little River		11 F4
Lockwood		1 F2
Long Hill		4 D6
Long Ridge		1 E2
Long Society		13 F5
Lower City		18 C2
Lydall		20 D5
Lyman Viaduct		12 D5
Lyme	746	7 A5
Lyme (Sta.)		7 A5
Lyons Plain		2 B1
Macedonia		18 A4
Madison	1534	6 B5
Manchester	13,641	20 C5
Manchester Green		20 C5
Mansfield	1977	21 B4
Mansfield Center		21 C6
Mansfield Depot		21 A5
Mansfield Hollow		21 C6
Mansfield (Sta.)		21 A5
Mapleton		30 A6
Marble Dale		18 B6
Marion		11 B5
Marlboro	302	12 D3
Marlboro Mills		12 D3
Maromas		12 B5
Mashapaug		31 D6
Massapeag		7 E1
Meadows End		2 F1
Mechanicsville		22 B2
Mechanicsville		19 D1
Melrose		20 C2
Meriden	32,066	11 D5
Meriden Junc.		4 F2
Merrow		21 A4
Merwinsville		18 A6
Mianus		1 E4
Middlebury	836	4 E2
Middlefield	1036	11 F6
Middlefield Cen.		11 F6
Middle Haddam		12 C5
Middletown	20,749	12 A5
Midway (Sta.)		7 F4
Midway Junc.		7 F4
Milford	4366	2 F1
Millbrook		18 E1
Milldale		11 B5
Millington		12 F6
Millners		14 C1
Mill Plain		2 C2
Millstone		7 C5
Millville		4 E2
Milton		18 C4
Minortown		4 D1
Mixville		11 B6
Mohegan		7 E1
Monroe	1002	4 D5
Monroe (Sta.)		4 D5
Montowese		5 C4
Montville	2804	7 D2
Montville (Sta.)		7 D2
Moodus		12 D6
Moodus		6 D1
Moose Meadow		21 B3
Moosup		14 B1
Morris	681	18 D5
Morris Cove		5 B6
Morris (Sta.)		18 C5
Mount Carmel		5 B2
Mt. Carmel Cen.		5 B2
Mount Hope		21 C4
Mystic		8 A4
Naubuc		12 A1
Naugatuck	12,722	4 F2
Naugatuck Junc.		2 E1
Navy Yard		7 E3
Nepaug		18 F3
New Boston		32 A6
N. Britain	43,916	11 E2
New Canaan	3667	2 A2
Newent		13 F4
New Fairfield	584	4 A3
Newfield		18 E3
New Gate Ruins		19 E1
New Hartford	1500	19 A3
N. Haven	133,605	5 B5
New London	19,659	7 E4
Newington	1689	11 E1
Newington Junc.		11 E1
New Milford	5010	4 B1
New Preston		18 B6
New Preston (Sta.)		18 C6
Newtown	3012	4 C4
Niantic		7 C4
Nichols Farms		4 E6
Noank		8 A4
Norfolk	1541	18 D1
Norfolk Summit		18 D1
Noroton		2 A3
Noroton Heights		2 A3
North Ashford		21 D1
North Bloomfield		19 E3
N. Branford	833	5 E4
N. Bridgeport		2 D1
North Canton		19 B3
North Colebrook		28 E6
North Cromwell		12 A4
Northfield		18 E5
Northford		5 D3
Northford (Sta.)		5 C3
North Franklin		13 C3
North Goshen		18 D2
North Granby		29 D6
North Greenwich		1 D3
N. Grosvenordale		22 B1
North Guilford		5 E3
North Hartland		29 B6
North Haven	2254	5 C3
North Kent		18 A4
North Lyme		6 F2
North Madison		6 A4
North Newton		4 C3
North Plain		7 A2
North Ridgefield		3 F5
North Somers		30 D6
North Stamford		1 F2
North Sterling		22 D6
N. Stonington	1100	8 B1
Northville		18 B6
N. Westchester		12 E4
North Wilton		2 A1
North Windham		21 D6
North Woodbury		4 D1
North Woodstock		31 F6
Norwalk	24,211	2 A2
Norwich	28,219	13 E5
Norwich Town		13 E5
Nut Plains		5 F4
Oakdale		7 D1
Oakland		20 C5
Oakville		4 F1
Occum		13 E4
Old Lyme (T)	1181	7 A5
Old Mystic		8 A3
Old Saybrook	1516	6 F5
Oneco		14 D1
Orange	11,272	4 F6
Orcutts		21 A1
Ore Hill		18 A1
Oronoque		2 E1
Orton		4 C2
Oswegatchie		7 C4
Oxford	1020	4 E3
Packerville		14 A2
Park Lane		4 B1
Parkville		19 F6
Pendleton Hill		14 C6
Pequabuck		11 A2
Perry's		32 C6
Phoenixville		21 E3
Pine Bridge		4 F3
Pine Meadow		19 A3
Pine Orchard		5 D6
Pineville		22 C3
Plainfield	6719	14 B2
Plainfield Junc.		14 B2
Plainville	2882	11 C2
Plantsville		11 B4
Plattsville		2 D1
Pleasant Valley		19 A2
Plymouth	5021	18 F6
Polkville		11 B1
Pomfret	1857	22 A3
Pomfret Center		22 A3
Pomfret Landing		22 A4
Pomfret (Sta.)		22 A3
Pomperaug		4 D2
Pond Meadow		6 D4
Ponsett		6 C1
Popes Flats		2 E1
Poquetanuck		13 F6
Poquonock		19 F3
Poquonock Bridge		7 F4
Portland	3425	12 A4
Potters Corner		5 B4
Preston	1917	13 E6
Preston		14 A5
Prospect	539	11 A6
Prospect (Sta.)		11 B6
Putnam	7280	22 B2
Putnam Farm		22 A4
Putnam Heights		22 C3
Putnam Park		4 B5
Quaddick		22 C2
Quaker Farms		4 E3
Quaker Hill		7 D2
Quarryville		20 E5
Quinebaug		32 A6
Quinnipiac		5 C2
Rainbow		19 F2
Rawson		21 E5
Red City		4 E3

Town	Pop.	Sec.	Key
Redding	1617	4	B5
Redding Ridge		4	B5
Redding (Sta.)		4	A5
Reynolds Bridge		18	F6
Ridgebury		3	A5
Ridgefield	3118	4	A6
Riverbank		1	F3
Riverside		1	E4
Riverside		4	D4
Riverton		18	F1
Robertsville		18	F1
Rockdale		4	E1
Rockfall		11	F6
Rockland		6	A2
Rock Landing		12	C6
Rockville	7977	20	D3
Rocky Glen		4	C3
Rocky Hill	1187	12	A2
Romford		18	C6
Round Hill		1	E3
Rowayton		2	A3
Roxbury	837	1	F3
Roxbury		4	C1
Roxbury Falls (Sta.)		4	C2
Roxbury (Sta.)		4	C2
Rye Street		20	B4
Sachems Head		5	F6
Sachems Head (Sta.)		5	F6
Sadds Mills		20	C2
Salem	443	13	A6
Sallshury	3552	18	A1
Sandy Hook		4	C3
Satans Kingdom		19	A4
Saugatuck		2	B2
Savin Rock		5	A6
Sayhrook	1907	6	F5
Saybrook Jnnc.		6	F5
Sayhrook Point		6	F5
Scantic		20	B3
Scitico		20	C1
Scotland	476	13	E1

Town	Pop.	Sec.	Key
Scotland (Sta.)		13	D2
Seymour	4786	4	F4
Shailerville		6	D1
Shakers		30	C6
Shaker Station		30	C6
Sharon	1880	18	A2
Sharon Valley		18	A2
Sheldon Street		19	F1
Shelton	4807	4	E5
Shepaug		4	C3
Sherman	569	4	A1
Shewville		8	A1
Short Beach		5	C6
Silverlane		20	A6
Simshury	2537	19	D3
Smiths		11	F4
Sodom		28	C6
Somers	1653	20	D1
Somerville		20	D1
Sound Beach		1	F4
Sound View		7	B5
South Britain		4	C3
Southbury	1233	4	D3
South Canaan		18	C1
S. Canterbury		14	A3
South Coventry		21	A6
S. Coventry (Sta.)		21	B6
South Farms		12	A5
S. Glastonbury		12	B2
Southington	6516	11	C4
S'thl'gt'n Rd. (Sta.)		11	B6
South Junc.		8	B4
South Kent		18	A6
South Killingly		22	C5
South Lyme		7	B5
S. Lyme (Sta.)		7	B5
S. Manchester		20	C6
South Meriden		11	D6
South Norfolk		18	D1
S. Norwalk	8968	2	A3
Southport		2	C2

Town	Pop.	Sec.	Key
South Street		20	A1
Southville		4	C3
S. Wethersfield		12	A2
S. Wellington		21	A4
South Wilton		2	A2
South Windham		13	C2
S. Windsor	2251	20	A4
S. Woodstock		22	A2
Spithead Village		7	C4
Springdale		1	F3
Spring Hill		21	C5
Squantuck		4	E4
Stafford	5233	21	A1
Stafford Sp'gs	3059	21	A1
Stafford Station		21	A1
Staffordville		31	B6
Stamford	28,836	1	F3
Stanwich		1	E2
Steeles		20	E6
Stepney		4	C5
Stepney Depot		4	D5
Sterling	1283	14	C2
Sterling (Sta.)		14	C1
Stevenson		4	D4
Still River		4	B2
Stillmanville		8	C3
Stoddards Wharf		7	E1
Stonington	9154	8	B4
Stony Creek		5	E6
Storrs		21	B5
Straitsville		4	F3
Stratford	5712	2	E1
Stratton Brook		19	C4
Strongtown		4	E2
Suffield	3841	20	A1
Summit		11	A6
Sunset Rock		11	C5
Tafts (Sta.)		13	E5
Taftville		13	E4
Talcotville		20	C5
Tariffville		19	E2

Town	Pop.	Sec.	Key
Tellers		5	C2
Terryville		11	A2
Terryville		18	F6
Thamesville		13	E6
Thomaston	3533	18	F6
Thompson	4804	22	C1
Thompson (Sta.)		22	C1
Thompsonville		30	B6
Titicus		3	A6
Tolland	1126	20	F3
Tolles		18	F6
Topstone		4	A6
Torringford		18	F3
Torrington	16,840	18	E3
Totoket		5	D4
Towantic		4	E3
Tracy		11	D6
Trumbull	1642	4	D6
Turnerville		12	F3
Twin Lakes		28	B6
Tyler City		5	A6
Tylerville		9	D1
Uncasville		7	E2
Union	322	31	C6
Union City		4	F2
Unionville		19	C6
Valley Forge		4	B6
Vernon	9087	20	D4
Vernon Center		20	D4
Versailles		13	F4
Versailles (Sta.)		13	F3
Voluntown	779	14	C4
Wallingford	11155	5	D1
Wapping		20	B4
Warehouse Point		20	A2
Warehouse Pt. (Sta.)		20	B2
Warren	412	18	B4
Warrenville		21	C4
Washington	1747	18	C6
Washington Depot		18	C6

Town	Pop.	Sec.	Key
Waterbury	73,141	4	F1
Waterford	3097	7	E3
Watertown	3850	4	E1
Waterville		4	F1
Wauregan		22	B6
Weatogue		19	D4
Wellsville		4	A1
Welton Sta.		4	E1
Wequetequock		8	C3
West Ashford		21	C4
West Avon		19	C5
Westbrook	951	6	D5
West Cheshire		11	B6
W. Cheshire (Sta.)		11	B6
Westchester		12	E5
Westchester (Sta.)		12	E4
West Cornwall		18	B2
Westfield		11	F4
Westfield (Sta.)		11	F4
Westford		21	C2
West Gosben		18	C3
West Granby		19	C1
W. Hartford	4808	19	E6
West Hartland		29	A6
West Haven	8543	5	A6
Westminster		13	F1
West Morris		18	C5
West Mystic		8	A4
West Norfolk		28	D6
West Norwalk		2	A2
Weston	831	2	B1
Westport	4259	2	B2
West Redding		4	A5
West Simshury		19	C3
West Stafford		20	F1
West Street		20	D4
West Suffield		29	F6
West Thompson		22	B1
West Torrington		18	E3

Town	Pop.	Sec.	Key
Westville		5	A4
West Wallingford		5	C1
West Willington		21	A3
West Winsted		18	F1
West Woodstock		21	E1
Wethersfield	3148	12	A1
Wheatons		18	F6
Whigville		11	B1
White Oaks		4	D2
Whitneyville		5	B4
Williamsville		22	B4
Willimantic	11,230	13	C1
Willington	1112	21	B3
Wilson Pt.		2	A3
Wilsons		20	A5
Wilsonville		32	B6
Wilton	1706	2	A1
Winchester (T)	8679	18	E2
Winchester Cen.		18	E2
Windermere		20	D3
Windham	1374	13	C1
Windsor	4178	20	A4
Windsor Locks	3715	20	A2
Windsorville		20	C3
Winnipauk		2	A2
Winsted	7754	18	F2
Winthrop		6	D4
Wolcott	563	11	A4
Woodbridge	878	4	F5
Woodbury	1860	4	D2
Woodmont		5	A6
Woods		20	A1
Woodstock	1849	22	A1
Woodstock Valley		21	E2
Woodville		18	C5
Wrightsville		18	E3
Yale Field		5	A5
Yalesville		11	D6
Yantic		13	D5

MAINE

Town	Pop.	Sec.	Key
Acton	603	71	A6
Addison	985	106	F5
Agamenticus		64	B4
Albany	410	89	B6
Albion	928	91	E1
Alewive		64	D1
Alfred	890	64	C1
Allens		80	A1
Allens		81	F2
Allens Mills		102	D5
Alna	457	81	C2
Alna Center		81	C3
Alta		90	C6
Amherst	275	105	E2
Andover	757	89	B1
Annahessacook		90	E6
Anson	2209	102	F3
Appleton	842	92	A5
Arnold		104	C4
Arrowsic	147	81	B6
Arundel		64	E2
Ash Point		82	C3
Ashville		94	B1
Asticou		93	F4
Aswaguntocook		90	A4
Athens	914	103	B1
Atlantic		93	E6
Auburn	15,064	80	B2
Auburn Plains		80	B1
Augusta	13,211	91	A5
Aurora	141	105	F1
Avon	380	102	A4
Back River		81	C5
Bacons Corner		91	A3
Bailey Island		72	A2
Baileyville	1137	90	F5
Bald Mountain		101	B2
Bangor	24,803	104	F3
Bangs		103	A5
Bar Harbor	2500	94	A3
Barker		101	B2
Bar Mills		71	E4
Barnard		93	F5
Barrett		89	F5
Basin Mills		105	A1
Basin		107	A6
Bath	9396	81	A5
Bay of Naples Inn		79	D5
Bayside		93	E2
Bayside		92	D3
Bay View		72	A6
Bayville		81	D6
Beans Corner		90	C1
Bearce Road		80	A1

Town	Pop.	Sec.	Key
Beddington	86	106	B2
Bedell		57	D1
Belfast	4618	92	D3
Belgrade	1037	91	A3
Belgrade Lakes		90	F1
Belmont	335	92	C4
Bemis		101	B3
Benner		81	D1
Benton	1194	91	D1
Benton		103	D6
Benton Falls		91	D1
Benton (Sta.)		91	C1
Berry Mills		89	B1
Berrys		90	A4
Berwick	2098	64	A4
Berwick Branch		64	C4
Bethel	1930	89	B4
Biddeford	17,079	71	F6
Biddeford Pool		64	F6
Birches		101	A2
Birch Harbor		94	C3
Bl'kington Corners		82	C2
Blake Corner		80	D4
Blue Hill	1462	93	C3
Blue Hill Falls		93	C3
Bodwell		91	A5
Bolsters Mills		79	D2
Bonny Eagle		71	D3
Boothbay	1700	81	C6
Boothbay H'rb'r	2021	81	C6
Bowdoin Center		80	E3
Bowdoinham	1385	80	F4
Bowery Beach		72	C5
Bradbury		71	D5
Bradley	634	105	B1
Branch Switch		90	A4
Bremen	550	81	E4
Brettuns Mills		90	B4
Brettuns Pond		90	B4
Brewer	5667	105	A3
Bridgton	2660	79	C3
Bridgton Junc.		79	B6
Bristol	2415	81	E4
Brixham		64	C5
Broad Bay		81	F3
Broad Cove		81	F3
Brooklin	936	93	C5
Brooks	704	92	C1
Brooksville	1176	93	B4
Brown Corner		92	E1
Brownfield	933	79	A5
Brownfield (Sta.)		79	A5
Brunswick	6621	80	E5

Town	Pop.	Sec.	Key
Bryants Pond		89	C5
Buckfield	1087	90	A6
Bucks Harbor		107	D4
Bucks Mills		105	A5
Bucksport	2216	104	F6
Bucksport Center		104	F5
Bunganuc Ldg.		80	E6
Bunker Hill		81	D3
Burketville		92	A5
Burnham	733	103	E5
Burnham Junc.		103	E5
Buxton	1675	71	E4
Buxton Center		71	E4
Byron	187	101	D5
Camden	3015	92	D6
Camp Benson		104	A2
Camp Ellis		64	F5
Camp Ground		72	A6
Camp Ground		81	A2
Camp Grounds		81	E2
Canaan	874	103	D4
Canton	1013	90	A4
Canton Mills		90	A4
Canton Point		90	A3
Cape Cottage		72	C4
Cape Elizabeth	1157	72	B4
Cape Neddick		64	D5
Cape Porpoise		64	F2
Cape Rozier		92	F4
Caratunk	235	102	F1
Carmel	1050	104	C3
Carthage	298	89	E1
Casco	688	79	E4
Casco Terrace		72	C2
Cash Corner		72	A4
Castine	933	92	F3
Cathance		80	F5
Cedar Grove		81	B2
Center		93	E4
Center Belmont		92	C4
Center Lebanon		64	A2
Center Lincolnville		92	C5
Center Lovell		79	A2
Center Montville		92	B3
Center Sidney		91	B3
Centraltown		90	C5
Chapman	426	89	D1
Chase		71	C1
Chase Mills		90	A6
Chases		90	B2
Chebeague Island		72	D2
Chelsea	3216	91	B6
Cherryfield	1499	106	D5
Chesterville	627	90	D1

Town	Pop.	Sec.	Key
Chicopee		71	E3
China	1297	91	D2
China Lake		91	C3
China (Sta.)		91	D2
Chipmans		104	F6
Chisholm		90	B2
Chisholms Mills		90	B2
Christmas		81	D6
City Point		92	D2
Clark Island		82	B4
Clarks		91	C3
Clarks Mill		71	D5
Clifton	217	105	C2
Clinton	1268	103	D5
Coles		91	E3
Colfords		104	A3
Columbia	564	106	F4
Columbia Falls	663	106	F4
Convene		79	C6
Conway Junc.		64	B5
Cooks		80	F5
Cooks		79	E4
Coopers Mills		91	D6
Corea		94	D2
Corinna	1237	104	A1
Corinna Center		104	A1
Cornish	954	71	B1
Cornish (Sta.)		71	B1
Cornville	720	103	B3
Cousins Island		72	C2
Cranh'ry Isles	399	94	A5
Crescent Beach		82	D3
Crescent Surf		64	E3
Criehaven	46	82	F6
Crockett Mills		79	D5
Cross Hill		91	C4
Crowleys		80	C3
Crowleys Junc.		80	C3
Cumberland	1403	72	C2
Cumberland Center		72	B1
Cumberland Junc.		72	B2
Cumberland Mills		72	A3
Cumberland (Sta.)		72	B2
Cundys Harbor		72	F1
Cupsuptic		101	A1
Currier		90	E3
Curtis Corner		90	D6
Cushing	535	82	B3
Cutler	585	107	F4
Damariscotta	771	81	D3
Damariscotta Mills		81	D3
Damascus		104	C3
Danville		80	B4
Danville Junc.		80	B4

Town	Pop.	Sec.	Key
Dark Harbor		92	E5
Dayton	395	71	E5
Dead River	94	101	D1
Dead River		90	C5
Deblois	69	106	C3
Decker Corner		103	D5
Dedham	353	105	B4
Deering		72	B3
Deering Center		72	B3
Deering (Sta.)		72	B3
Deer Isle	1946	93	B6
Denmark	596	79	B5
Detroit	461	104	A3
Detroit (Sta.)		103	F3
Dewey		94	F1
Dickvale		89	E3
Dirigo		91	D3
Dixfield	1056	89	F2
Dixfield Center		89	F2
Dixfield (Sta.)		89	E2
Dixmont	757	104	B5
Dixmont Center		104	C5
Dorman		106	E5
Douglas Hill		79	C6
Dows Corner		71	D3
Dresden	815	81	B3
Dresden Mills		81	B2
Dresden (Sta.)		81	B2
Dryden		90	B1
Dry Mills		80	A5
Dunstan Corner		72	A5
Durham	1625	80	D4
Dutch Neck		81	F3
East Andover		89	B1
East Auburn		80	B2
East Baldwin		71	C1
East Bangor		104	F2
East Belmont		92	C4
East Benton		91	E1
East Benton		103	E6
East Bethel		89	C3
East Bluehill		93	D3
East Boothbay		81	D6
East Bowdoinham		81	A3
Easthrook	213	105	F4
East Brownfield		79	A5
East Bucksport		105	A5
East Corinna		104	A1
East Cornville		103	B3
East Dedham		105	C5
East Deering		72	B3
East Denmark		79	B5
East Dixfield		90	A2
East Dixmont		104	C5

Town	Pop.	Sec.	Key
East Eddington		105	C3
East Edgecomb		81	D5
East Exeter		104	B1
East Franklin		106	A3
East Friendship		82	A3
East Fryeburg		79	A4
East Gray		80	B6
East Hampden		104	F3
East Harpswell		72	F1
East Hebron		80	A1
East Hiram		79	B6
East Holden		105	B4
East Jackson		104	C6
East Jefferson		81	E1
East Knox		92	B2
East Lamoine		93	F2
East Lebanon		64	A2
East Limington		71	C2
E. Livermore	2641	90	C4
E. Livermore Mills		90	C3
East Machias	1392	107	D3
East Madison		103	A2
East Madrid		101	F2
East Mercer		102	F5
East Monmouth		90	E6
East Mt. Vernon		90	F3
East Newcastle		81	D4
East Newport		104	A3
East New Portland		102	D2
East New Sharon		102	E6
East Northport		92	D3
E. North Yarmouth		80	C6
East Orland		105	B6
East Orrington		105	A4
East Orrington		104	F4
East Otisfield		79	E3
East Palermo		91	F4
East Parsonfield		71	A2
East Peru		89	F3
East Pittston		81	C1
East Poland		80	A3
East Raymond		79	F3
East Rumford		89	D3
East Searsmont		92	C4
East Sebago		79	D6
East Sebago		71	D1
East Stetson		104	C1
East Steuben		94	D1
East Stoneham		89	A6
East Sullivan		94	B1
East Summer		89	F3
East Surry		93	D1
East Thorndike		104	B6
East Troy		104	B3

Town	Pop.	Sec.	Key
East Turner		90	C6
East Union		92	B6
East Vassalboro		91	C3
East Waldoboro		82	A2
East Wales		80	D2
East Waterboro		71	C5
East Waterford		79	C1
East Wilton		102	B6
East Winthrop		90	F3
Eastwood		64	A2
Eddington	663	105	A2
Eden	4441	93	F2
Edes Falls		79	E4
Edgecomb	513	81	C4
Egerys Mill		105	C5
Eggemoggin		93	A5
Egypt		105	F6
Eliot	1530	64	B6
Ellingswoods Corner		104	E5
Ellsworth	3549	105	E6
Ellsworth Falls		105	D6
Ellsworth F'ls Vil.		105	D6
Elmore		82	B4
Elms		64	E3
Elmwood		92	A6
Elmwood		71	E3
Elmwood Farm		80	A3
Embden	529	102	F1
Embden Center		102	E1
Emery Mills		71	A6
Empire		80	A3
Empire Road		80	A3
Epping		106	F4
Etna	523	104	C3
Etna Center		104	C3
Eureka		91	B2
Enstis Junc.		101	D1
Evans Corner		92	C2
Fairbanks		102	C5
Fairfield	4435	91	C1
Falrfield		103	C6
Falrfield Center		103	B6
Falmouth	1488	72	B2
Falmouth Foreside		72	C2
Farmingdale	823	91	A6
Farmington	3210	102	C6
Farmington Falls		102	D6
Farwells Corner		103	F6
Fayette	533	90	D4
Fayette Corner		90	D3
Fishers		105	B3
Fobes		92	B1
Foggs Corners		80	B5
Fort Knox		104	F6
Fortune Rock		64	F6
Frankfort	1157	104	F6
Franklin	1161	106	A6
Franklin Road		93	F1
Freedom	480	91	F1
Freeman	334	102	B2
Freeport	2460	80	D6
Friendship	776	82	A4
Frosts		101	C5
Frye		89	D1
Fryeburg	1282	78	F4
Fryeburg Center		78	F3
Gardiner	5311	91	A6
Gardinerville		80	F1
Gardners		107	D2
Gardners Corner		107	E3
Gilbertville		90	A3
Gilead	233	88	F4
Glenburn	457	104	E1
Glen Cove		82	C2
Glendon		81	E2
Glenmere		82	B4
Globe		91	F6
Golders		80	D2
Goodales Corner		105	A4
Goodwill Farm		103	C5
Goodwins Mills		71	E6
Gore		71	B6
Gorham	2822	71	F3
Gouldsboro	1349	94	C1
Grafton	64	88	F1
Grand Beach		92	A6
Grange		92	D4
Granite		91	A5
Grant		93	D4
Gray	1270	80	A6
Great Works		105	B1
Great Works		64	B5
Greene	773	80	C1
Greene Corner		80	C1
Green Lake		105	C5
Greenville	1474	79	F5
Greenwood	664	89	C5
Grove Gooch Beach		64	F2
Groveville		71	E4
Hacketts		80	B3
Half Way		103	E4
Haines Landing		101	A1
Hale		89	D1
Halidale		92	A2
Hallowell	2864	91	A5
Hall Quarry		93	F4
Halls Corner		92	C4
Hampden	2380	104	F4
Hampden Center		104	E4
Hampden Corner		104	F4
Hampden (Sta.)		104	E4
Hancock	843	94	A1
Hancock (Sta.)		94	A1
Hancock Point		94	A1
Hanover	196	89	C3
Harbor		78	F2
Harborside		92	F4
Hardings		80	F5
Harmons		71	E1
Harpswell	1650	72	E1
Harrington	1165	106	F5
Harrison	967	79	C3
Hartford	592	90	A5
Hartland	1176	103	E2
Harts Corners		105	B3
Hartswells Ldg.		104	B2
Harwards		81	A3
Hastings		88	F5
Haven		93	C5
Head Tide		81	C2
Hebron	603	79	F1
Hebron (Sta.)		80	A1
Hermon	1210	104	E3
Hermon Center		104	E3
Hermon Pond		104	D3
Hermon (Sta.)		104	E3
Herricks		93	B4
Higgins Beach		72	B5
Highland	68	82	B2
Highland Lake		72	A2
Hillside		102	B2
Hillside		80	D6
Hillside		79	C5
Hinckley		103	C5
Hinks		104	F5
Hiram	945	79	B6
Holden	609	105	A3
Hollandville		71	B3
Hollis	1284	71	E5
Hollis Center		71	D4
Hollday Beach		82	D2
Hop City		101	D6
Hope	497	92	B6
Houghton		101	C5
Houstons		101	D6
Howards Sta.		89	F3
Howes Corner		90	B5
Hoxies		103	B6
Hoyts		90	F3
Hulls Cove		94	A2
Hunts Corner	538	89	B6
Hutchins		91	F2
Iceboro		81	A2
Indian Point		93	E3
Indian River		107	A5
Indian Rock		101	B1
Ingalls Road		79	C5
Intervale		80	B5
Iron Hill		81	A1
Isle of Springs		81	D6
Islesford		94	A5
Islesboro	877	92	E5
Jackson	416	104	C6
Jacksonville		107	D2
Jay	2987	90	B2
Jay Bridge		90	B2
Jefferson	1030	91	E6
Jefferson		81	E1
Joice		91	C6
Jonesboro	519	107	B4
Jonesboro (Sta.)		107	A4
Jonesport	2074	107	B6
Jordan Corner		80	D2
Kenns Mills		90	C6
Kelths Mills		90	C1
Kenduskeag	481	104	E1
Kennebunk	3099	64	E2
Kennebunk Beach		64	E2
Ken'bunkport	2130	64	F2
Kents Hill		90	E3
Ketchum		88	F3
Kezar Falls		71	A1
Kingfield	927	102	B1
Kittery	3533	57	C1
Kittery Depot		57	C1
Kittery Junc.		57	C1
Kittery Navy Yard		57	C1
Kittery Point		57	C1
Knightsville		72	B4
Knowltons Corner		102	C6
Knox	511	92	A1
Knox (Sta.)		92	A1
Lake City		92	C6
Lake Shore		91	A2
Lakeside		91	A2
Lakeside		104	F1
Lakewood		105	D5
Lambs Corner		91	D2
Lamoine	482	93	F2
Lamoine Beach		93	F2
Larone		103	B5
Larrabee		107	D4
Lawry		81	F4
Leather Corner		104	E2
Lebanon		64	A2
Leeds	990	90	C5
Leeds Junc.		80	D1
Levant	707	104	E2
Lewiston	26,247	80	C2
Lewiston Junc.		80	B3
Liberty	650	92	A4
Libertyville		91	F4
Limerick	965	71	B3
Lime Rock Crossing		82	C2
Limington	980	71	C2
Lincolns Mills		104	A1
Lincolnville	1020	92	D5
Linekin		81	D6
Lisbon	4116	80	D4
Lisbon Center		80	D4
Lisbon Falls		80	D4
Litchfield	964	80	F1
Litchfield		90	F6
Litchfield		92	C1
Litchfield Corners		80	E2
Litchfield Plains		80	F2
Lithgow		91	A5
Littleboro		90	C5
Little Deer Isle		93	B5
Littlefield		80	B3
Littlefield		89	C2
Littlefield Mills		64	C1
Little River		80	D4
Livermore		90	B4
Livermore Center		90	C4
Livermore Falls		90	B3
Lockes Mills		89	C4
Long Beach		64	D6
Long Cove		82	B4
Long Island	197	72	C3
Lords Beach		64	E3
Lovell	668	79	A2
Lovell		78	F5
Ludwigs		81	F2
Lyman	615	71	D6
Machias	2089	107	C3
Machiasport	1218	107	D4
McKinley		93	F5
Macy		101	B2
Macy Junc.		101	B2
Madison	3379	102	F3
Madison Center		103	A3
Madrid	264	101	E3
Madrid Junc.		101	F3
Madrid (Sta.)		101	F3
Magalloway Plan.		100	E3
Malbons Mills		103	B3
Manchester	601	90	F5
Manset		93	F5
Maplewood		104	A2
Maplewood		71	A4
Maranocook		90	E4
Marbles		101	C2
Marion	114	107	E1
Marlboro		93	F1
Marlboro		94	B1
Marshfield	178	107	C3
Marshville		106	F3
Martin		81	F4
Martinsville		82	B5
Mason	60	101	C5
Mast Ldg.		80	D6
Matinicus	196	82	F6
Mattocks		71	C1
Maxcys Sta.		91	D5
Meadow View		90	B3
Mechanics F'ls	1678	79	F2
Medomak		81	F4
Melvin Hts.		92	C6
Mercer	441	102	E5
Mere Point		72	E1
Mexico	2065	89	D2
Middle Dam		100	F4
Middle Intervale		89	B4
Millbridge	1550	106	E6
Millertown		92	C5
Mill Road		80	B6
Millvale		104	F5
Milton	204	89	C4
Minot	786	80	A3
Minot (Sta.)		80	A2
Mitchells		89	D1
Monmouth	1386	90	D6
Monroe	872	104	D6
Monroe Center		104	D6
Monsapec		107	A5
Montsweag		81	B4
Montville	850	91	F3
Montville Center		92	B3
Moody		64	D3
Moores Mills		103	C4
Morrill	353	92	C3
Morrisons Corner		103	C5
Morse Corner		104	A1
Mt. Abraham Junc.		102	B2
Mountainview		101	B1
Mountainville		93	C6
Mt. Desert	1569	93	F3
Mt. Desert Ferry		94	A1
Mt. Hope		105	A3
Mt. Vernon	898	90	E2
Muscongus		81	F4
Muscongus Bay		81	E2
Muskingum		92	A3
Naples	736	79	D5
Naskeag		93	C6
Nasona Mills		71	C3
National Home		91	B5
Nealeys Corner		104	E4
Nequasset		81	B5
New Anburn		80	B3
Newburg	694	104	D4
Newburg Center		104	D4
Newburg Village		104	D4
Newcastle	1066	81	D3
Newells		91	D4
Newfield	620	71	A4
New Gloucester	1228	80	B5
New Gl'cest'r (Sta.)		80	B5
Newhall		71	F2
New Harbor		81	E6
New Ireland		92	A3
New Meadows		81	A5
Newport	1747	104	A2
Newport Junc.		104	A2
New Portland	882	102	C2
Newry	271	89	B3
New Sharon	955	102	D6
New Vineyard	543	102	C3
Nicolin		105	D5
Nobleboro	775	81	E2
Norlands		90	C4
Norridgewock	1608	103	A5
North Anson		102	F2
North Appleton		92	B5
North Auburn		80	B1
North Baldwin		71	C1
North Bangor		104	F2
No. Bangor (Sta.)		104	F2
North Bath		81	A5
Nortb Belgrade		91	A2
No. Belgrade (Sta.)		91	A2
No. Berwick	1777	64	C3
North Bethel		89	A4
North Blue Hill		93	B2
North Bridgton		79	C3
North Brooklin		93	C4
North Brooksville		93	A3
North Buckfield		89	F6
North Bucksport		104	F5
North Carmel		104	D2
North Castine		93	A3
North Chesterville		90	C1
North Cornville		103	B1
North Cushing		82	B3
North Cutler		107	F4
North Deering		72	B3
North Deer Isle		93	B5
North Dixmont		104	B4
North Dryden		90	B1
Northeast Harbor		93	F5
North Edgecomb		81	C4
North Ellsworth		105	D6
North Fairfield		103	B6
North Falmouth		72	A2
North Fayette		90	D3
Northfield	126	107	B1
North Freeman		102	B2
North Fryeburg		78	F2
North Gorham		71	F1
North Gray		80	A5
North Greene		90	C6
North Hancock		105	F6
North Harpswell		72	F1
North Haven	535	82	F1
North Hermon		104	E2
North Hollis		71	C4
North Islesboro		92	E4
North Jay		90	B2
North Jay (Sta.)		90	B2
No. Kennebunkport		64	E1
North Lamoine		93	F1
North Lebanon		64	A1
North Leeds		90	C5
North Limington		71	C2
North Livermore		90	B3
North Lovell		79	A1
North Me. Junc.		104	F3
North Mariaville		105	E3
North Monmouth		90	E6
North Monroe		104	C6
North Newburg		104	D4
North Newcastle		81	D2
North Newport		104	A2
No. New Portland		102	D1
North Newry		89	A2
North Nobleboro		81	E1
North Norway		89	D6
North Orland		105	B5
North Orrington		104	F3
North Palermo		91	F3
North Parls		89	E5
North Parsonsfield		70	F2
North Penobscot		93	B1
North Pittston		91	B6
Northport	518	92	E4
North Pownal		80	C5
North Raymond		79	F4
North Rumford		89	C2
North Scarboro		72	A4
North Searsmont		92	B3
North Searsport		92	E1
North Sebago		79	D6
North Sedgwick		93	C4
North Shapleigh		71	A5
North Sidney		91	B2
North Sullivan		106	A6
North Troy		104	A5
North Turner		90	B5
No. Turner Bridge		90	B5
North Union		92	A5
North Vassalboro		91	C2
North Vienna		90	D1
North Waldoboro		81	F1
North Warren		82	A1
North Waterboro		71	C4
North Waterford		79	C1
North Wayne		90	D4
North Whitefield		91	D6
North Windham		71	F1
North Windsor		91	D4
North Winterport		104	F5
North Woodstock		89	D4
No. Yarmouth	686	72	B1
Norway	3002	79	E1
Norway Lake		79	D1
Notch		102	A6
Oak Hill		72	A5
Oakland	2257	91	B1
Oakland Farm		64	D6
Oakland Park		82	C1
Oak Point		93	E3
Oak Ridge		64	F1
Oaks		79	E3
Ocean Park		72	A6
Ocean Side		64	D5
Oceanville		93	C6
Ogunquit		64	D4
Ogunquit Beach		64	D4
Old Orchard	961	72	A6
Old Point		102	F4
Oldtown	6317	105	B1
Oquossoc		101	B1
Oquossoc (Sta.)		101	B1
Orffs Corner		81	F1
Orland	1224	105	A6
Orono	3555	105	A1
Orrington	1219	104	F4
Orrington Cen.		104	F4
Orrs Island		72	E2
Ossipee Mills		71	B4
Otis	115	105	D4
Otisfield	632	79	E3
Otisfield Chnrch		79	E3
Otisfield Gore		79	E2
Otis Hill		103	B6
Otter Creek		94	A4
Owls Head		82	D2
Oxford	1221	79	E2
Oxford (Sta.)		79	F2
Palermo	690	91	E3
Palermo Center		91	E4
Palermo Station		91	E3
Palmyra	960	103	F2
Paris	3436	89	E6
Paris Hill	251	89	E6
Park		92	E2
Parsons		64	E2
Parsonsfield	1057	70	F3
Payneton		64	C5
Peaces Mills		91	C2
Peaks Island		72	C3
Pejepscot		80	E5
Pejepscot Mills		80	E5
Pemaquid Harbor		81	E6
Pemaquid Beach		81	E6
Pemaquid		81	E5
Pemaquid Point		81	E6
Penly Corner		80	C3
Penneya		80	B5
Penobscot	985	93	A2
Perley Mills		79	C5
Peru	746	89	F3
Phillips	1423	102	A3
Phillips		101	F3
Phillips Lake		105	B4
Pierces		104	F4
Pine Point		72	A5
Pishon Ferry		103	C5
Pittsfield	2891	103	E3
Pittston	954	81	B1
Pleasant Beach		82	C3
Pleasant Dale		72	B4
Pleasant Point		82	A4
Pleasantville		82	B1
Plymouth	590	104	A3
Poland	1382	80	A3
Poland		79	F3
Poland Springs		80	A4
Poors Mills		92	C3
Port Clyde		82	B5
Porters		89	D1
Porter	864	70	F1
Porterfield		71	A1
Porter Ldg.		72	D1
Portland	58,571	72	B3
Portland Junc.		72	B3
Pottsville		91	B6
Pownal	625	80	C6
Pownal Station		80	B6
Prebles		81	C1
Presumpscot		72	B3
Pretty Marsh		93	E4
Prides Corner		72	A3
Prospect	597	92	F1
Prospect Ferry		104	F6
Prospect Harbor		94	C2
Prouts Neck		72	B6
Puddledock		91	E2
Pulpit Harbor		82	F1
Randolph	1017	91	B6
Rangeley	1154	101	C1
R'geley Lake H'se		101	C1
Rangeley Plant'n		101	B3
Rankins Mills		79	B6
Raymond	677	79	F6
Razorville		91	F5
Reach		93	C5
Readfield	996	90	E4
Readfield Depot		90	F4
Redding		89	E4
Redington	113	101	E1
Reed	537	101	D6
Reeds Mills		101	F2
Revere		103	B3
Richmond	1858	81	A2
Richm'd C'mpgr'd		81	A2
Richmond Corner		80	F2
Richville		71	E2
Richville (Sta.)		71	E1
Ridlonville		89	E2
Rigby		72	B4
Riggsville		81	B6
Riley	10	90	B3
Riverside		91	B4
Riverside (Sta.)		91	B3
Riverton		72	A3
Robyville		104	D1
Rockland	8174	[illegible]	[illegible]
Rockport	2022	82	C1
Rockville		82	C1
Rogers Stand		104	D1
Rome	440	90	F1
Rogue Bluffs	105	107	C5
Ross Corners		71	B5
Round Pond		81	E5
Rowe Corner		80	B3
Roxbury	311	101	D6
Rumford	6777	89	C3
Rumford Center		89	D2
Rumf'd Falls	2595	89	D2
Rumford Junc.		80	B3
Rumford Point		89	C3
Sabattus		80	D2
Sabbathday Lake		80	A4
Saco	6583	71	F6
St. Albans	1027	103	E1
St. George	2201	82	B3
Salem	181	102	A2
Salisbury Cove		93	F2
Salmon Falls		71	E5
Sanders		101	F1
Sandy Creek		79	C4
Sandy Point		92	F1
Sanford	9049	64	B1
Santiago		105	A5

Town	Pop.	Sec.	Key
Bargents		92	C2
Sargentville		93	B5
Savage		103	A2
Sawyers		90	B3
Scarboro	1945	72	A5
Scarboro Beach		72	B5
Scarb. B'ch (Sta.)		72	A5
Scarboro Crossing		72	B4
Schoodic		106	B6
Scotland		64	C6
Seabury		64	D6
Seal Cove		93	E5
Seal Harbor		94	A4
Searsmont	828	92	B4
Searsport	1444	92	E2
Searsport (Sta.)		92	E2
Seaside		94	F1
Sea Wall		93	F5
Seaward Mills		91	C3
Sebago	536	79	C6
Sebago Lake		71	E2
Sedgwick	909	93	C4
Seeket		72	D1
Shaker Village		71	C6
Shapleigh	691	71	A6
Shattucks		81	D3
Shawmut		103	C6
Sheepscot		81	C3
Sheepscot Bridge		81	C3
Shiloh		80	D4
Shore Acres		72	C5
Show Corner		104	E2
Shuy		90	C3
Sidney	927	91	B3
Sidney Center		91	A3
Simonton		92	C6
Simpsons		80	E4
Simpsons Corner		104	C4
Six Mile Falls		104	F3
Skillings		80	B1
Skowhegan	5341	103	B4
Slab City		103	D3
Smithfield	427	103	A6
Smiths Mills		92	C3
Smiths Mill		71	E2
Smithton		91	F2
Smitbville		106	D6
Snow Corner		104	E2
Snows Falls		89	E6
Solon	1034	102	F1
Solon (Sta.)		102	F1
Somerville	291	91	E5
Songo Lock		79	D5
Sorrento	147	94	A1
Sound		93	F4
South Acton		71	A6
South Addison		107	A6
South Albion		91	E2
South Andover		89	B1
Southards Mills		104	A1
South Arm		101	A5
South Bcddington		106	B3
So. Berwick	2935	64	B5
So. Berwick (Sta.)		64	B4
So. Berwick Junc.		64	B4
South Bethel		89	C4
South Blue Hill		93	C4
South Brewer		104	F3
South Bridgton		79	C4
South Brlstol		81	D6
South Brooks		92	B1
South Brooksville		93	A4
South Buxton		71	F4
South Carthage		89	F1
South Casco		79	E6
So. Chesterville		90	C2
South China		91	D4
South Cushing		82	A4
South Danville		80	C4
South Deer Isle		93	B6
South Dresden		81	D3
South Durham		80	D5
South Eliot		57	B1
South Etna		104	C4
South Exeter		104	B1
South Fayette		90	D4
South Freeport		72	D1
South Gardiner		81	B1
South Gouldsboro		94	B2
South Hancock		94	A1
South Harpswell		72	E2
South Hiram		71	A1
South Hollis		71	D5
South Hope		92	B6
South Jefferson		81	D1
South Lebanon		64	A3
South Leeds		90	C6
South Levant		104	D2
South Lewiston		80	C3
South Liberty		91	F5
South Limington		71	C3
South Litchfield		80	F1
South Livermore		90	B4
South Monmouth		80	E1
South Montville		92	A4
South Mt. Vernon		90	F3
South Naples		79	D5
South Newburg		104	D5
South Newcastle		81	C4
S. Newcastle (Sta.)		81	C4
South Orrington		104	F5
S. Otisfield Oaks		79	E3
South Paris	1457	79	E1
South Parsonsfield		71	A3
South Penobscot		93	B2
South Poland		80	A4
Southport	409	81	C6
So. Portland	7471	72	B4
South Rangeley		101	B2
South Sanford		64	C2
South Smithfield		103	A6
South Solon		103	A2
South Somersville		91	E6
South Standish		71	D3
South Stetson		104	B2
South Strong		102	B4
South Surry		93	D3
S. Thomaston	1438	82	C3
South Turner		80	B1
South Union		82	A1
South Vassalboro		91	C4
South Waldoboro		82	A3
South Warren		82	B2
South Waterboro		71	C6
South Waterford		79	C2
S. W. Harbor	888	93	F5
South Windham		71	F2
South Windsor		91	C5
South Woodstock		89	D5
Spears		82	A2
Spears Corner		80	F1
Spragues Mill		80	D1
Springvale		64	B1
Spruce Head		82	C3
Spurwink		72	B5
Standish	1637	71	E2
Stanley		70	F1
Stark	549	102	E4
Steep Falls		71	D1
Stetson	480	104	B2
Steuben	890	94	D1
Stickney		91	F6
Stickney Corner		91	E6
Stillwater		105	A1
St'kt'n Springs	1103	92	F2
Stow	224	78	F2
Strickland		90	C4
Strong	720	102	B3
Stroudwater		72	B4
Sullivan	1132	94	A1
Summit	14	102	B2
Summit		101	C4
Summit Spring		79	F3
Sumner	762	89	F4
Sumner (Sta.)		89	F5
Sumner Hill		89	F5
Sunset		93	B6
Sunshine		93	C6
Surry	734	93	D1
Swans Corner		89	A4
Swanville	467	92	D1
Sweden	266	79	B2
Temple	403	102	B5
Temple Heights		92	E4
Tenants Harbor		82	B4
The Beach	1223	92	D5
The Birches		101	A2
The Falls		105	E6
The Park		90	A3
The Springs		80	A3
Thomaston	2205	82	B2
Thorndike	525	92	A1
Tilden		105	E4
Topsham	2016	80	F5
Tremont	1116	93	F5
Trevett		81	C6
Troy	768	104	A5
Troy Center		104	A5
Tunk Pond		106	B6
Turner	1708	104	A2
Turner		90	B6
Turner Centre		90	B6
Twelve Corners		103	A2
Twelve Corners		90	C3
Underwood		72	C2
Union	1233	92	A6
Union Falls		71	E5
Unionville		106	C6
Unity	899	103	F6
Upper Dam		101	A2
Upper Gloucester		80	B4
Upton	306	100	E5
Vassalboro	2077	91	B3
Veazie	557	105	A2
Verona Park		92	F1
Vienna	403	90	E1
Vinalhaven	6334	82	F3
Waite	162	90	A3
Waldo	386	92	D2
Waldo (Sta.)		92	C2
Waldoboro	2656	81	F2
Waldoboro (Sta.)		81	F2
Wales	499	80	D1
Wales Center		80	D1
Wales Corner		80	D1
Walkers		90	A3
Walnut Hill		72	B1
Walpole		81	D4
Waltham	182	105	F4
Warren	1812	82	B2
Warren		90	A5
Warren (Sta.)		82	A2
Washington	814	91	F5
Washington Junc.		105	E6
Waterloo	997	71	C6
Waterboro Center		71	C5
W't'rboro Old Cors.		71	C6
Waterford	934	79	C1
Waterville	11,458	91	C1
Wattons Mill		82	B1
Waukeag		94	A1
Wayne	595	90	D5
Webb		101	E5
Webbs Mills		79	F4
Webhannet		64	E3
Webster	1213	105	B1
Webster		80	D3
Weeks Mills		91	D4
Weeks Mills		102	D5
Welchville		79	F2
Weld	574	101	F6
Wells	1908	64	E3
Wells Beach		64	E3
Wells Beach (Sta.)		64	E3
Wells Branch		64	D2
Wells Depot		64	D2
Wescott		71	C5
West Appleton		92	A4
West Athens		103	B1
West Auburn		80	B2
West Baldwin		71	B1
West Bangor		104	F3
West Benton		103	C6
West Bethel		89	A4
West Bliddeford		64	F1
W. Boothbay Harb.		81	C6
West Bowdoin		80	E3
West Bridgton		79	B3
West Bristol		81	D5
Westbrook	8281	72	A3
West Brooklin		93	C5
West Brooksville		93	A3
West Brownfield		78	F6
West Buxton		71	D4
West Chelsea		91	A5
West Cornville		103	A2
West Cumberland		72	A1
West Dresden		81	B3
West Durham		80	C5
West Eden		93	F3
West Ellsworth		105	C6
West Falmouth		72	B2
West Farmington		102	C6
West Franklin		105	F6
West Freeman		102	B3
West Fryeburg		78	F3
West Gardiner	629	90	F6
West Gorham		71	E3
West Gouldsboro		94	B1
West Gray		80	A6
West Hampden		104	E4
West Hancock		105	E6
West Harpswell		72	E2
West Harrington		106	E5
West Hollis		71	D4
West Jonesport		107	B6
West Kennebunk		64	E2
West Lebanon		63	F2
West Leeds		90	C5
West Levant		104	D1
West Madison		102	F3
West Mills		102	D4
West Minot		80	A2
West Mt. Vernon		90	E3
West Newfield		70	F4
Weston Mills		104	D2
West Palmyra		103	E3
West Paris		89	D5
West Penobscot		93	A2
West Peru		89	E2
West Pittsfield		103	D3
West Poland		79	F4
Westport	284	81	B6
Westport (Sta.)		81	B4
West Pownal		80	B6
West Rockport		82	C1
West Scarboro		72	A5
West Scarboro Sta.		72	A5
West Searsmont		92	A4
West Sebago		79	C5
W. Sebago (Sta.)		79	C5
West Sidney		91	A4
West Sullivan		94	A1
West Sumner		89	F5
West Tremont		93	E5
West Trenton		93	E2
West Troy		104	A5
West Waldoboro		81	F3
West Warren		82	A2
West Washington		91	E6
West Windsor		91	C5
West Winterport		104	E6
West Woolwich		81	A5
W. G. Cub Ldg.		103	D1
Whitefield	1056	81	C1
White Rock		71	F2
Whites Corner		104	D5
Whiting	368	107	F2
Whitney Bridge		90	A3
Whitneyville	358	107	C3
Wileytown		92	C5
Willard		72	C4
Willis Corners		82	B2
Wills Crossing		102	A3
Wilsons Mills		100	E1
Wilton	2143	90	B1
Wilton Station		90	B1
Windham	1954	72	
Windham Center		71	F1
Windsor	706	91	D5
Windsor (Sta.)		91	D5
Windsorville		91	D5
Winnecook		103	F5
Winnegance		81	A6
Winslow	2709	91	C1
Winslows Mills		81	F2
Winter Harb.	590	94	C3
Winterport	1582	104	F5
Winterport (Sta.)		104	E5
Winthrop	2114	90	E5
Winthrop Center		90	F5
Wiscasset	1287	81	C4
Woodfords		72	B3
Woodstock	808	89	D5
Woolwich	868	81	A5
Wrights		81	B5
Wyman		94	E1
Yarmouth	2358	72	C1
Yarmouth Junc.		72	C1
Yarmouthville		72	C1
York	2802	64	D6
York Beach		64	D5
York Cliffs		64	E5
York Corner		64	D6
York Harbor		64	D6
York Village		64	D6
Youngtown		92	C5
Zircon		89	D3

MASSACHUSETTS

Aberdeen Hall		26	C6
Abington	5455	35	A6
Accord		35	B5
Acoaxet		16	E6
Acton	2136	48	D6
Acton Center		48	D6
Acton (Sta.)		40	D1
Acushnet	1692	10	A1
Acushnet (Sta.)		10	A1
Adams	13,026	43	E2
Adamsdale		23	F2
Adamsville		44	E2
Adamsville		16	D5
Agawam	3501	25	D6
Agawam		30	A5
Agawam Junc.		30	A4
Alandar		28	A5
Aldrich Mills		87	C6
Alford	275	28	B3
Allerton		35	B2
Allston		41	D4
Almont		49	A3
Almshouse		49	B3
Amesbury	9894	57	A5
Amherst	5112	37	C3
Andover	7301	49	C2
Annisquam		50	E2
Apponaganset		10	A2
Arlington	11,187	41	C2
Arlington Heights		41	C2
Armory		30	B4
Arnoldsville		43	E3
Asbury Grove		50	B3
Ashburnham	2107	47	B3
Ashby	885	47	C2
Ashcroft		41	C6
Ashfield	959	44	D6
Ashland	1682	40	D6
Ashley Falls		28	B5
Ashleyville		30	A3
Ashmont		41	E5
Ashumet		10	F2
Assinippi		35	C5
Assonet		24	E5
Assonet (Sta).		24	E5
Atherton		49	A3
Athol	8536	46	B4
Athol Center		46	B4
Athol Junc.		30	B3
Atlantic		41	E5
Atlantic		35	C3
Attiash		56	F4
Attleboro	16,215	24	A1
Attleboro Falls		23	F1
Attleboro Junc.		24	D2
Auburn	2420	32	C2
Auburn (Sta.)		32	C1
Auburndale		41	B4
Auburnville		25	A1
Avon	2013	34	E3
Ayer	2797	48	A5
Ayers Village		56	D6
Back Bay		41	E4
Baker Bridge		40	F2
Baldpate		49	F1
Baldwinsville		46	E4
Ballardvale		49	C3
Bancroft		28	F1
Baptist		30	A2
Barbers		39	D5
Bardwell		30	F1
Bardwells Ferry		44	F5
Barkerville		43	C6
Barneyville		24	A6
Barnstable	4676	26	C5
Barre	2957	38	D2
Barre Falls		38	F2
Barre Plains		38	D3
Barre (Sta.)		38	E3
Barretts Junc.		30	F1
Barrington Center		24	A6
Barrowsville		24	C1
Bass Point		50	F6
Bass Rocks		50	D3
Bates Crossing		32	C6
Bath House		41	F2
Battery		41	F3
Bayside		35	B2
Bay State		36	F5
Bay View		10	A3
Bay View		50	F2
Beach Bluff		50	B6
Beachmont		41	F2
Beacon		32	C5
Bearcroft		24	B1
Beaver Brook		41	B3
Beaver Meadow		45	A1
Becket	959	28	F1
Becket Center		28	F2
Bedford	1231	41	A1
Bedford		49	A6
Bedford Springs		49	A6
Beechwood		35	C4
Belchertown	2054	37	E6
Belle Isle		41	F3
Bellevue		41	C5
Bellingham	1656	33	D4
Bell'hm Four Cors.		33	D4
Bellingham Junc.		33	C4
Bell Rock		41	E2
Belmont	5542	41	C3
Bemis		41	B3
Berkley	999	24	E4
Berkshire		43	D4
Berlin	904	40	A3
Berlin (Sta.)		40	A3
Bernardston	741	45	C2
Beverly	18,650	50	B5
Beverly Farms		50	C4
Billerica	2789	49	A5
Bird (Sta.)		41	E5
Bisbees		36	D3
Bisbees Corner		25	B5
Blackburn Village		47	B3
Blackinton		43	E1
Black Rock		35	C3
Blackstone	5648	53	B6
Blanchardville		31	A3
Blandford	717	29	B2
Bleachery		41	B3
Bliss Corner		10	A2
Blissville		46	A2
Blue Hill Av.		41	D5
Bogue		38	E3
Bolton	764	40	A2
Bolton Sta.		39	F2
Bondsville		30	F1
Bonnyrigg F'r Cors.		28	F2
Boston	670,585	41	E3
Bourne	2474	25	E6
Bournedale		25	F6
Boxboro	317	48	B6
Boxboro (Sta.)		48	C6
Boxford	718	49	F2
Boxford (Sta.)		49	F2
Boylston (T)	714	39	E4
Boylston Center		39	E4
Boylston St.		41	D4
Bradford		56	E6
Bradstreet		37	B2
Braggville		33	D2
Braintree	8066	34	F1
Braleys		25	A6
Bramanville		32	D2
Brant Rock		25	D1
Brattle		41	C2
Brayton		16	C1
Brayton Pt.		16	C1
Braytonville		43	E1
Brewster	631	26	E4
Bridgewater	7688	25	A2
Bridgewater		34	F6
Brier		44	A3
Briggs Corner		24	B2
Briggsville		43	F1
Brighton		41	C3
Brightwood		30	A3
Brimfield	866	31	C3
Broadway		41	E2
Brockton	56,878	34	F4
Brockton Hts.		34	E4
Brookfield	2204	31	D1
Brookline	27,792	41	D4
Brookline Hills		41	D4
Brooks		39	B2
Brookside		48	D4
Brooks Village		46	E5
Brookville		34	F3
Brown		49	F4
Browns		25	A1
Bryantville		35	B1
Buckland	1573	44	D4
Buckland F'r Cors.		44	D5
Buckland Sta.		44	D4
Buffumville		32	B3
Bullardville		46	E2

Town	Pop.	Sec.	Key
Burkville		44	E6
Burlingtoa	591	49	B6
Burrage		25	B2
Burtt		49	B4
Butlerville		30	E2
Buzzards Bay		25	E6
Byfield		57	A6
Cambridge	104,839	41	D3
Cambridgeport		41	D3
Campello		34	F4
Camp Sta.		26	C5
Canada Mills		39	C3
Canaonville		10	C1
Canton	4797	34	C2
Canton Corner		34	D2
Canton Junc.		34	C2
Carlisle	551	48	F5
Carver	1663	25	C4
Caryville		33	D3
Cataumet		10	E1
Cedar Grove		41	E5
Cedarville		25	F5
Center Marshfield		25	F5
Centerville		26	B6
Centervlle		33	A4
Central Av.		41	E6
Central Village		16	E4
Centralville		48	F2
Chaces		24	F3
Chaffin		39	C4
Chaffinville		39	C4
Chapinville		40	A4
Chappequoit		10	E2
Chaplinville		50	A1
Charlemont	1001	44	C3
Charles River		41	A6
Charlestown		41	E3
Charlton	2032	32	A3
Charlton City		31	F2
Charlton Depot		32	A2
Charlton (Sta.)		32	A2
Chartley		24	B1
Chaseville		32	B5
Chatham	1564	26	F5
Chatham Port		26	F5
Cheapside		45	B5
Chelmsford	5010	48	E4
Chelmsford Center		48	E4
Chelsea	32,452	41	E3
Cherry Brook		40	F3
Cherry Valley		39	B6
Cheshire	1508	43	E3
Cheshire Harbor		43	E3
Chester	1377	36	A6
Chester Center		36	B5
Chesterfield	536	36	C3
Chestnut Hill		41	C4
Chicopee	25,401	30	A3
Chicopee Falls		30	B3
Chicopee Junc.		30	A3
Chilmark (T)	282	10	D6
Chiltonville		25	E3
City Mills		33	F3
Clapps Corner		35	C4
Clarendon Hills		41	D6
Cl'rksb'rg (T)	1207	43	E1
Clayton		28	C6
Clear River		32	D6
Clematis Brook		41	B3
Clifford		10	A1
Clifton		50	B6
Cliftondale		41	F1
Clifton Helghts		34	F5
Clinton	13,075	39	F2
Clinton Junc.		39	E2
Clicquot		33	F2
Cochesett		34	E6
Cochituate		40	E5
Cochituate (Sta.)		40	E5
Cohasset	2585	35	D3
Coldbrook		38	E3
Coldbrook Springs		38	E3
Coldspring		48	D4
Cold Spring		28	F4
Colraln	1741	44	F2
Collins		30	E3
Collins St.		50	A4
Collinsville		48	F2
Coltsville		43	D5
Comlnsville		32	B2
Concord	6421	40	E1
Concord Junc.		40	E1
Congamond		29	E6
Conomo		50	D3
Conway	1230	44	F6
Coaway (Sta.)		44	F5
Cooleyville		37	F1
Copper Works		24	C1
Cordaville		40	C6
Corn Hill		26	C1
Cottage Farm		41	D4
Cotuit		26	A6
Cotuit Highlands		26	A6
Cove Village		50	B5
Craigville		26	B6
Cranes		24	C1
Creamery		38	C4
Crescent Av.		41	E4
Crescent Beach		41	F2
Crockerville		47	C5
Cross St.		41	C1
Crow Point		35	B3
Crystal Spring		24	E5
Cummaquid		26	C5
Cummington	637	36	B1
Curtis Crossing		25	B1
Cushing		57	B5
Cushman		37	C3
Cuttyhunk		10	A5
Cyrus		44	B1
Dalton	3568	43	E5
Dana	736	38	B2
Danvers	9407	50	A4
Danversport		50	A5
Darby		25	C3
Darlings		33	C2
Dartmouth	4378	16	F4
Davis		44	C2
Davisville		10	F3
Dawson		39	C4
Dawson (Sta.)		39	C4
Dayville		36	B5
Dedham	9284	41	C6
Dedham		34	C1
Dedham Rd.		34	C1
Deerfield	2209	45	B5
Deerfield Junc.		45	B5
Dell		44	C2
Dennis	1919	26	D4
Dennis Port		26	E5
Devereux		50	B6
Dighton	2235	24	D4
Dighton Park Rock		24	D5
Dodge		32	A2
Dodgeville		24	A2
Dole Corner		50	A1
Doolittle		45	D1
Douglas	2152	32	E5
Douglas Junc.		32	D6
Douglas (Sta.)		32	E5
Dover	798	41	A6
Dracut	3461	48	F2
Dudley	4267	32	A5
Dudley St.		41	E4
Dudleyville		37	D1
Dummer (Sta.)		45	D1
Dunstable	408	48	C2
Duxbury	1688	25	D1
Duxbury (Sta.)		25	D1
Dwights		37	D4
Eagleville		46	A5
Eagleville		39	B4
East Acton		40	E1
East Amherst		37	C3
East Billerica		49	B4
East Blackstone		33	C5
East Boston		41	E3
East Boxford		49	F2
East Braintree		34	F1
East Brewster		26	F3
E. Bridgew't'r	3363	25	A2
East Brimfield		31	D4
East Brookfield		31	E1
East Cambridge		41	D3
East Carver		25	C4
East Charlemont		44	D3
East Dedham		41	C6
East Deerfield		45	B5
East Dennis		26	D4
East Douglas		32	E4
East Everett		41	E3
East Falmouth		10	F3
E. Farms (Brlcky'd)		29	E2
East Fitchburg		47	D5
East Foxboro		34	B5
East Freetown		25	F6
E. Freetown (Sta.)		25	A6
East Gardner		47	A4
East Gloucester		50	F3
Enst Graaville		29	C5
East Groton		48	C3
East Hadley		37	C4
East Hadley (Sta.)		37	B4
Eastham	518	26	F2
Eastham (Sta.)		26	F3
Easthampton	8524	36	F6
East Harwlch		26	F4
East Haverhill		56	E6
East Hollliston		33	E1
East Hubbardston		39	A1
East Lee		28	D2
East Leverett		37	D2
East Lexington		41	B2
East Littleton		48	D5
E. L'gmeadow	1553	30	C5
East Mansfield		34	C5
East Mnttapolsett		10	C1
East Middleboro		25	B3
E. Middleboro (Sta.)		25	B3
East Milton		41	E6
E. Northfield		45	D1
East Norton		24	C1
Easton	5139	34	D6
Easton Center		34	D5
Eastondale		34	E5
Easton Sta.		34	D5
East Orleans		26	F3
East Otis		28	F4
East Pembroke		25	C1
East Pepperell		48	B2
East Phillipston		46	D5
East Princeton		39	C1
East Salisbury		57	B5
East Sandwich		26	A4
E. Sandwich (Sta.)		26	A4
East Saugus		41	F1
East Sharon		34	C3
East Shelburne		44	F3
East Somerville		41	D3
East Sudbury		40	E3
East Sutton		32	E2
East Taunton		24	F3
East Templeton		46	F5
East Upton		33	B2
East Village		32	E1
Eastville		25	A1
Eastville		10	F5
East Walpole		34	B2
East Wareham		25	D6
East Watertown		41	C3
East Webster		32	C5
East Wenham		50	C4
East Weymouth		35	A4
East Whately		37	B2
East Whitman		25	A1
East Windsor		36	A1
East Woburn		49	C6
Eddyville		25	B3
Edgartown	1191	10	F6
Edgeworth		41	E2
Egremont (T)	605	28	A3
Egremont Plain		28	A3
Egypt		35	D4
Elliot		41	B4
Ellis		34	C1
Ellis Mills		30	E3
Ellisville		25	F4
Ellisville Ldg.		25	F5
Elm Grove		44	F1
Elmwood		25	A2
Endicott		41	C6
Enfield	874	37	F5
Erving	1148	45	E4
Essex	1621	50	D3
Essex Falls		50	D3
Everett	33,484	41	E2
Factory Hollow		37	C2
Factory Village		57	A6
Factory Village		28	F1
Fairfield		29	D2
Fair Haven	5122	10	B2
Fairmount		41	D6
Fairview		30	B1
Fall River	119,295	16	C1
Falmouth	3144	10	E3
Falmonth Helghts		10	E3
Faneuil		41	C3
Farley		45	D4
Farley (Sta.)		45	D4
Farmersville		26	A5
Farnams		43	D4
Farnumsville		32	F2
Faulkner		41	E2
Fayville		40	C5
Feeding Hills		29	F5
Felchville		40	F5
Fells		41	E1
Fentonville		23	A3
Ferncroft		49	F4
Fields Corner		41	E5
Fishervlle		32	F2
Fiskdale		31	D3
Fitchburg	37,826	47	D4
Flagg Street		25	A3
Flint Village		16	D1
Florence		36	F4
Florida	395	43	F1
Forbes		41	F2
Forest Avenue		41	D5
Forestdale		10	F1
Forest Hills		41	D5
Forest Lake		31	A1
Forge Village		48	C4
Fort River		37	B5
Foundry Village		44	E2
Four Corners		25	E4
Foxboro	3863	34	A4
Foxvale		34	B5
Fr'mingh'm	12,948	40	D5
Franklin	5641	33	E4
Franklin Park		41	F1
Freetown (T)	1471	24	E5
Freshbrook		26	F1
Fresh Pond		41	C3
Fr'shw't'r C've Vll.		50	E3
Frye Village		49	C2
Fryville		40	A2
Fryville		46	B3
Furnace		38	C4
Furnace Village		34	D5
Gardner	14,699	46	F5
Gates Crossing		47	E6
Gannett Corners		35	D4
Gay Head	162	10	B6
Gemorrah		28	C6
Georgetown	1958	49	F1
Gibbs Crossing		31	A1
Gilbertville		38	B5
Gill	942	45	C3
Gill (Sta.)		45	D3
Gleasondale		40	C3
Gleason Junc.		40	B3
Glendale		28	B2
Glen Mills		57	A6
Glenwood		41	D2
Glenwood		32	B4
Glenwood Avenue		41	D6
Globe Village		16	C2
Gloucester	24,398	50	F3
Goshen	279	36	D2
Gosnold	152	10	C5
Grafton	5705	32	F1
Grafton C'try Cl'b		32	E1
Granby	761	37	C6
Granite Bridge		41	E5
Graniteville	865	48	C4
Granville	781	29	C5
Granville Center		29	C5
Gray Gables		25	E6
Great B'ringt'n	5926	28	B3
Greenbush		35	D5
Greendale		39	D5
Greenfield	10,427	45	A4
Green Harbor		25	D1
Gr'n Harbor (Sta.)		25	D1
Green Lodge		34	C1
Greenville		32	B1
Greenwich	452	38	A4
Gr'nwich Village		38	A3
Greenwood		41	E1
Greylock		43	E1
Griswoldville		44	E1
Groton	2155	48	B4
Groveland	2253	56	F6
Gurney Corner		25	B1
Hadley	1999	37	B4
Haggett		49	B3
Halifax	550	25	B2
Hallfax (Sta.)		25	B2
Hamilton	1749	50	B3
Hamilton-Wenham (Sta.)		50	B3
Hampden	645	30	E5
Hampton Mills		37	A6
Hancock	465	43	C4
Hanover	2326	35	C6
Hanover Center		35	C6
Hanson	1854	25	B1
Harbor View		41	F3
Harding		33	F1
Hardings Corner		25	B1
Hardwick	3524	38	C4
Harris		24	A4
Harrison Square		41	E5
Harrisville		46	E1
Harts Brook		37	C4
Harts Corner		24	E4
Hartsville		28	C4
Harvard	1034	48	A6
Harvard (Sta.)		48	A6
Harvard Street		41	E5
Harwich	2115	26	E5
Harwich Center		26	E5
Harwich Port		26	E5
Harwoods		38	E2
Hastings		41	A3
Hatchville		10	F2
Hatfield	1986	37	B4
Hatfield (Sta.)		37	A4
Hatherly		35	A5
Hathorne		49	F4
Havenville		49	B6
Haverhill	44,115	56	E6
Hawley	424	44	C5
Hazelwood		41	D6
Hayden Row		33	C1
Haydenville		36	F3
Head of Westport		16	E3
Heath	346	44	D2
Heath Street		41	D4
Hebronville		23	F2
Hemlock		16	E2
Hemlock Brook		43	D2
Heywood		46	F5
Hicksville		16	F1
Highland		41	C5
Highland		41	F3
Highlands		10	F4
Highland Lake		34	A3
Hillsboro		37	C2
Hill Crossing		41	C3
Hillside		23	F1
Hillsville		38	F6
Hingham	4965	35	B3
Hingham Center		35	B4
Hinsdale	1116	43	E5
Hockanum		37	B5
Holbrook	2816	34	F2
Holden	2147	39	B4
Holden Center		39	C4
Holden Junc.		39	B3
Holland	145	31	C5
Hollingsworth		48	A3
Hollistoa	2711	33	D1
Holyoke	57,730	30	A1
Hoosac Tunnel		44	A2
Hoosac Tunnel		43	F2
Hoosac Tua. (Sta.)		44	A2
Hopedale	2188	33	B3
Hopkinton	2452	33	C1
Hortonville		24	C5
Hough's Neck		35	A3
Housatonic		28	B2
Howarths		32	B3
Howes		49	F4
Howlands		24	F5
Hubbard Corners		30	A5
Hubbardston	1073	38	F1
Hudson	6743	40	B3
Hull	2103	35	A2
Hummarock Beach		35	F6
Huntington	1473	29	C1
Huntington Avenue		41	E4
Hyannis		26	C5
Hyannis Port		26	C6
Hyde Park	15,507	41	D6
Hydeville		46	E2
Indian M'ting H'se		26	A6
Indian Orchard		30	C3
Ingalls		41	F3
Ingalls		49	E3
Ingleside		30	A2
Interlaken		28	C1
Ipswich	5777	50	C2
Ireland Parish		30	A1
Ireland Street		36	C4
Ironstone		33	A6
Island Creek		25	D2
Island Park		56	E6
Islington		34	C1
Jamaica Plain		41	D5
Jamesville		32	C1
Jefferson		39	B4
Judson		24	F2
Junction		43	D5
Katama		10	F6
Kenberma		35	B2
Kendal Green		41	A3
Kingston	2445	25	C2
Konkapot		28	C5
Knightville		36	C5
Lake Pleasant		45	C5
Lake Street		41	C2
Lake View		39	D6
Lakeville	1141	25	A5
Lakeville (Sta.)		25	A4
Lancaster	2464	39	F1
Laneshoro	947	43	D4
Lanesville		50	F2
Lanesville		23	F2
Lane Village		47	A2
Larnedville		32	B2
Laurel Park		37	A4
Lawrence	85,892	49	C1
Leadmine		31	D5
Lee	4106	28	D1
Leeds		36	F4
Leicester	3237	39	B6
Lenox	3060	28	C1
Lenox Dale		28	D1
Lenox (Sta.)		28	D1
Leominster	17,580	47	D6
Leverett	728	37	C1
Lexington	4918	41	B1
Leyden	363	45	A2
Liberty Plain		35	B4
Lincoln	1175	40	F2
Lincoln (Sta.)		40	F2
Linden		41	E2
Line		44	E1
Linebrook		50	A2
Linwood		33	A4
Lithia		36	C1
Little Bridge		35	E5
Little Rest		31	C3
Little River		29	E4
Littleton (T)	1229	48	C5
Littleton Center		48	C5
Littleton Common		48	C5
Littleton (Sta.)		48	C5
Littleville		36	B5
Locks Village		45	E6
Longmeadow	1084	30	B5
Long Plain		25	B6
Longwood		41	D4
Loudville		36	E5
Lovell Corners		35	A4
Lowell	106,294	48	F3
Lowell Junc.		49	C3
Lowell Street		49	E6
Lower Barkerville		43	B6
Lower Plain		35	B3
Lower Village		40	C2
Ludlow	4948	30	D2
Ludlow Center		30	D2
Ludlow City		30	C1
Lunenburg	1393	47	E4
Lunenburg (Sta.)		47	E6
Luther Corner		24	B6
Lynn	89,336	50	A6
Lynn Common		41	F1
Lynnfield (T)	911	49	E5
Lynnfield Center		49	E5
Lyonsville		44	F2
Machine Shop		49	C1
Magnolia		50	E4
Magnolia (Sta.)		50	E4
Malden	44,404	41	E2
Manchaug		32	E4
Manchester	2673	50	D4
Manomet		25	E3
Mansfield	5183	34	B5
Manville		39	B6
Maple Grove		43	E3
Maplewood		41	E2
Marblehead	7338	50	B6
Marble Ridge		49	D2
Marion	1460	10	C1
Marlboro	14,579	49	F1
Marlboro Junc.		40	B4
Marshfield	1738	25	D1
Marshfield		35	E6
Marshfield Center		35	E6
Marshfield Hills		35	E5
Marshfield (Sta.)		35	E6
Marstons Mills		26	A6
Martha's Vineyard		10	E5
Mashpee	270	26	A6
Matfield		34	F5
Mattapan		41	D6
Mattapolsett	1233	10	B1
Mayflower Park		34	F2
Maynard	6390	40	D2
Maywood		32	C2
Meadowbrook		24	C1
Meadowview		49	D5
Mechanicsville		33	D5
Mechanicsville		16	D1
Medfield	3466	33	F1
Medfield Junc.		33	F1
Medford	23,150	41	D2
Medford Hillside		41	D2
Medway	2696	33	E3
Melrose	15,715	41	E1
Melrose Highlands		41	E1
Menauhant		10	F3
Mendon	880	33	B4
Merino Village		32	B5
Merrick		30	A4
Merrimac	2202	56	F5
Merrimacport		56	F5
Metcalfs		33	D2
Methodist C'p G'd		26	F2
Methuen	11,448	49	B1
Middleboro	8214	25	A4
Middleboro Junc.		24	E3
Middlefield	354	28	F1
Middlefield (Sta.)		28	F1
Middlesex		48	F3
Middleton	1129	49	F4
Miles River		50	B3
Milford	13,055	33	C3
Millbrook		25	D1

Town	Pop.	Sec.	Key
Millbury	4740	32	D2
Millbury Junc.		32	E1
Millers Falls		45	C5
Millington		38	A1
Millis	1399	33	F2
Mill River		28	C5
Mill Valley		37	C4
Mill Village		47	C2
Mill Village		45	A6
Millville		33	B6
Millville Helghts		33	B6
Milton	7924	41	E6
Minot		35	D3
Mishawum		49	C6
Mittineague		30	A4
Monponsett		25	B2
Monroe	246	43	F1
Monroe Bridge		44	A1
Monson	4758	31	A4
Montague	6866	45	C6
Montague City		45	B4
Montclalr		41	E5
Montello		34	F3
Monterey	388	28	D4
Montgomery	217	29	D1
Montrose		49	E6
Montserrat		50	B5
Montvale		41	D1
Montville		28	E4
Montwalt		40	D5
Monument		25	E6
Monument		34	F6
Monument Beach		25	E6
Monument Beach		10	E1
Moody Corner		37	B6
Moores Corner		45	D6
Morrills		34	B2
Morseville		40	F6
Morseville		32	A3
Mount Auburn		41	C3
Mount Blue		35	C4
Mount Bowdoln		41	E5
Mount Hermon		45	C2
Mount Hope		41	D5
Mount Tom		37	A6
Mt. Wachusett		39	B1
Mt. Washington	110	28	A4
Mundale		29	D3
Mungos Corner		35	D4
Munroe		41	B2
Muschopauge		39	B3
Myricks		24	F4
Nahant	1184	50	F6
Namskaket		26	F3
Nanepashemet		50	C6
Nantasket		35	C3
Nantasket Junc.		35	B3
Nantucket	2962	9	D5
Nashoba		48	E5
Nasketucket		10	B2
Natick	9866	40	F5
Naukeag		46	F3
Needham	5026	41	B5
Needham Corner		50	A6
Needham Highl'ds		41	B5
Needham Junc.		41	B6
Nemasket		25	B4
Neponset		41	E5
New Ashford	92	43	D3
New B'df'd	96,652	10	A2
New Boston		40	D4
New Boston		46	D3
New Boston		28	F5
New Braintree	464	38	D5
N. Br'ntr'e (Sta.)		38	D4
Newbury	1482	57	A5
Newb'y Old Town		57	B5
Newbury (Sta.)		57	A6
N'wburyp't	14,049	57	A5
Newell		48	A4
New Lenox		43	D6
New Marlboro	1124	28	D4
New Salem	639	38	A1
New Salem		45	F6
Newstate		43	F2
Newton	39,806	41	B4
Newton Center		41	C4
Newton Highlands		41	B4
N't'n L'w'r Falls		41	A4
Newton Street		41	B3
Newton Upper Falls		41	B5
Newtown		26	A5
Newtonville		41	B4
Nichewaug		38	C2
Nine Acre Corner		40	E2
Nobscot		40	D4
Nonquitt		10	A3
Norfolk	960	33	F3
Norfolk Downs		41	E5
North Abington		35	A6
North Acton		48	D6
N. Adams	22,019	43	E1
North Amherst		37	C3
N. Amherst (Sta.)		37	C2
Northampton	19,431	37	A5
N. Andover	5529	49	D1
N. Andover Cen.		49	D2
N. Andover (Sta.)		49	C1
N. Ashb'nham		47	A2
N. Attlehoro	9562	23	F1
N. Belllngham		33	D3
N. Bernardston		45	B1
North Beverly		50	B4
N. Beverly (Sta.)		50	B4
North Billerlca		49	A4
North Blandford		29	A1
Northhoro	1713	40	A5
Northboro		39	F4
North Brewster		26	E4
Northbridge	8807	32	F2
Northbridge Cen.		32	F3
N. Brookfield	3075	38	E6
N. Cambridge Junc.		41	C2
North Carver		25	C3
North Charlton		32	A2
North Chatham		26	F4
North Chelmsford		48	E3
North Chester		36	B5
North Cohasset		35	C3
North Dana		38	A1
North Dartmouth		10	A2
North Dighton		24	D3
North Duxbury		25	D1
North Eastham		26	F2
North Easton		34	D4
North Egremont		28	A3
North Falmouth		10	E2
North Farms		36	F4
Northfield	1642	45	D2
Northfield Farms		45	D4
N'thfi'd Meadows		45	D1
North Foxboro		34	A4
North Grafton		32	E1
N. Grafton (Sta.)		39	E6
North Hadley		37	B3
North Hanover		35	B5
North Hanson		25	A1
N. Hanson (Sta.)		25	A1
North Harwlch		26	E5
North Hatfield		37	A3
North Heath		44	D1
N. Lakevllle		25	A4
N. Leominster		47	E5
North Leverett		45	C6
N. Lexlngton		41	B1
North Littleton		48	C5
N. Marshfield		35	D5
N. Middlehoro		24	F2
N. Middleboro		25	A3
North Milford		33	B2
North Monson		31	A3
N. New Salem		45	F5
North Orange		46	A3
North Otls		28	E3
North Oxford		32	B2
N. Oxford Mills		32	B3
North Pembroke		25	C1
North Pepperell		48	A2
North Plymouth		25	D2
North Plympton		25	B2
North Prescott		37	F1
North Raynham		24	E1
N. Reading	1059	49	F4
North Rehoboth		24	B2
North Rochester		25	B6
North Rutland		39	A2
North Salem		50	A5
North Saugus		49	E6
North Scituate		35	D4
North Shlrley		47	F4
North Somerville		41	D2
North Stoughton		34	E2
N. St'ght'n (Sta.)		34	E3
North Sudbury		40	E2
North Swansea		24	A5
North Tewksbury		49	A3
North Tisbury		10	D6
North Tower		37	A5
North Trnro		26	B1
N. Union Sta.		41	E3
North Uxbridge		33	A4
North Village		39	F1
Northvlle		39	D5
North Webster		32	B5
North Westport		16	E2
North Weymouth		35	A3
North Wilbraham		30	E3
N. Wilmington		49	D4
North Woburn		49	C6
North Woods		39	B3
North Worcester		39	C5
North Yarmonth		50	D4
Norton	2544	24	C1
Norton (Sta.)		24	C1
Norwell	1410	35	D5
Norwich		36	C5
Norwood	8014	34	B2
Norwood Central		34	B1
Norwood Junc.		34	B2
Oak Bluffs	1084	10	F5
Oakdale		10	C1
Oakdale		39	D3
Oak Grove		41	E2
Oakham	552	38	E4
Oak Island		41	F2
Oakland		41	D1
Oakland		24	D2
Oak Street		30	C3
Ocean Spray		41	F3
Ocean Vlew		50	F1
Old Common		39	F2
Old Common		32	D2
Old Furnace		38	C4
Oldtown		23	F1
Onset		25	D6
Onset Junc.		25	D6
Orange	5282	46	A4
Ordway		40	C3
Orient Heights		41	F3
Orleans	1077	26	F3
Osterville		26	B6
Otis	494	28	E3
Otter River		46	E4
Oxford	3361	10	A2
Oxford		32	C3
Oxford Helghts		32	C2
Packardsville		37	E4
Palmer	8610	30	F3
Palmer		31	A3
Palmer Center		31	A2
Pansy Park		37	D4
Paper Mills		49	E4
Paper Mill Vll.		25	A2
Parker Mllls		25	D6
Parkers Mills		38	F3
Park Street		41	D2
Parksville		31	B3
Partrldgeville		46	E5
Pattenville		49	B4
Paugus		48	A2
Pawtucketvllle		48	F2
Paxton	416	39	A5
Peabody	15,721	50	A5
Pecousic		30	B4
Pelham	467	37	E3
Pemberton		35	A2
Pembroke	1336	25	B1
Pepperell	2953	48	A2
Pequolg		46	F2
Perrins		23	F3
Perryville		24	B3
Perryville		32	B6
Peru	237	43	F5
Petersbam	755	38	C1
Phillips B'ch (Sta.)		50	F5
Phillipston	426	46	D5
Phillipston (Sta.)		46	E6
Pierces Brldge		41	B2
Pierceville		25	C6
Pigeon Cove		50	F2
Pine Dale		46	B4
Plne Grove		41	A4
Pine Ridge		48	D4
Pittsfield	32,121	43	C5
Plainfield	406	44	B6
Plainville		10	A1
Plainville	1385	33	F6
Plalnville		37	C3
Pleasant Hill		41	F1
Pleasant Lake		26	E4
Pleasant Street		41	F3
Pleasant Valley		32	E2
Pllmptonvlle		34	B2
Plymouth	12,141	25	D3
Plympton	561	25	B3
Plympton (Sta.)		25	C2
Pocasset		10	E1
Point of Pines		41	F1
Polnt Pleasant		32	C5
Polpls		9	E5
Pond Village		26	A5
Pondville		34	A4
Pondville		32	C1
Ponikin		39	F1
Ponkapoag		34	D2
Pontoosuc		43	C5
Popes Hill		41	E5
Potamska		10	A4
Potterville		24	D6
Powers Mllls		46	D5
Pratts Junc.		39	E1
Prattville		24	E1
Prescott	320	37	F3
Prescott		39	F2
Prides		50	C5
Prides Crosslng		50	C5
Princeton	818	39	B1
Princeton Depot		39	A2
Proctor		50	A5
Prospect Hill		41	D3
Provincetown	4369	26	A1
Puritan Hts.		26	D1
Putnamville		50	A4
Queen Ann Corners		35	B5
Quidnet		9	F5
Quinapoxet		39	C3
Quinapoxet (Sta.)		39	C3
Quincy	32,642	41	F6
Quincy Adams		41	F6
Quinsigamond		32	D1
Quissett		10	D3
Raddins		41	F1
Randolph	4301	34	E2
Rattlesnake Gutter		37	C1
Raymond		25	E4
Raynham	1725	24	E2
Raynham (Sta.)		24	E1
Readlng	5818	49	D6
Reading Highlands		49	D6
Readville		41	D6
Red Bridge		30	E2
Reformatory (Sta.)		40	E1
Rehoboth	2001	24	B4
Renfrew		43	E2
Reservoir		41	C4
Revere	18,219	41	F2
Revere St.		41	F2
Richmond	650	43	B6
Richmond Furnace		28	B1
Rich. Iron Works		43	C3
Ringvllle		36	F4
Riverdale		50	F3
Riverdale		30	A4
Riverdale		33	A3
Riverside		41	A4
Rlverside		45	B4
River St.		41	D6
River View		41	A3
Roberts		41	A3
Robinsonville		24	A1
Rochdale		32	B1
Rochester	1090	25	B6
Rock		40	C2
Rock (Sta.)		25	B5
Rockbottom		40	C2
Rockdale Mllls		28	B2
Rock Harbor		26	F3
Rockland	6928	35	B6
Rockport	4211	50	D2
Rocks Village		56	F5
Rock Valley		29	F2
Rockville		33	F3
Rocky Hill		33	C2
Rooty Plaln		50	A1
Rosemont		56	E5
Roslindale		41	D5
Rosslters Corners		43	B6
Roton Point		2	A4
Rowe	456	44	B2
Rowley	1368	50	B1
Rowley (Sta.)		50	B1
Roxbury		41	D4
Royalston	792	46	C2
Rugby		41	D6
Ruralville		39	B3
Russell	965	29	C2
Russellville		29	E1
Russellvlle		37	B2
Rutland	1743	39	A3
Ryall Side		50	B5
Sagamore		25	F6
Salem	43,697	50	B5
Salem Neck		50	B5
Salem Willows		50	B5
Salisbnry	1658	57	A4
Salishury Beach		57	C4
Salisbury Polnt		57	A5
Sallsbury (Sta.)		57	A5
Sandersdale		31	F5
Sandfords Bonnd		16	D4
Sandisfield	566	28	E5
Sandwich	1688	25	F6
Santult		26	A6
Sangus	8047	41	F1
Saundersville		32	E2
Savin Hill		41	E5
Savoy	503	43	F3
Savoy Center		43	F3
Saxonville		40	E4
Scantic		30	D5
Scituate	2482	35	E4
Scituate Center		35	D4
Scituate Harhor		35	D4
Scotland		24	F1
Searsvllle		36	E3
Seaside		25	D2
Seaview		35	E6
Seaview (Sta.)		35	E6
Seekonk	2397	23	F5
Segreganset		24	D4
Shack St.		36	D4
Shady Hill		41	A1
Shaker Village		48	B5
Shaker Village		47	F6
Sharon	2310	34	C3
Sharon Heights		34	C3
Shattuckville		44	E3
Shawmnt		41	E5
Shawmut		10	A1
Sheffield	1817	28	B5
Shelhurne	1492	44	F4
Shelhurne Falls		44	E4
Shelhurne Junc.		44	F5
Sheldonville		33	E5
Shellvllle		31	D3
Shepardville		34	A6
Sherborn	1428	40	E6
Sherwood		43	C2
Shirley		41	F3
Shirley	2139	47	F5
Shirley Center		47	F4
Shrewsbury	1946	39	E5
Shutesbury	267	37	E1
Siasconset		9	F6
Silver Beach		10	E2
Silver Hill		41	A3
Silver Lake		49	B5
Silver Lake		25	C2
Sippowissett		10	E3
Sixteen Acres		30	C3
Smlths		37	F4
Smiths Ferry		37	A6
Somerset	2798	24	D6
Somerset Junc.		24	D6
Somerville	77,236	41	D3
Somerville Highl'ds		41	D3
Somerville Junc.		41	D3
South Acton		40	D1
South Amherst		37	C4
Southampton	870	29	E1
South Ashburnham		47	B4
South Ashfield		44	D6
South Athol		46	B6
South Attlehoro		23	F2
South Barre		38	E3
South Belllngham		33	D5
South Berlin		40	A4
South Billerlca		49	A6
South Bolton		40	A3
Southhoro	1745	40	B5
South Boston		41	E4
South Braintree		34	F1
South Brewster		26	F4
Southbridge	12,592	31	F4
South Byfield		57	A6
South Carver		25	C5
South Chatham		26	F5
South Charlton		32	B4
South Chelmsford		48	E4
South Dartmouth		10	A3
South Deerfield		37	A1
South Dennis		26	D5
South Duxhury		25	D2
South Easton		34	E5
South Egremont		28	A4
South Essex		50	D3
Southfield		28	D5
South Fitchburg		47	D5
South Framlngham		40	E5
South Gardner		46	F5
South Groveland		56	E6
South Hadley	4894	37	B6
South Hadley Falls		30	B1
South Hallfax		25	B3
South Hamilton		50	B3
South Hanover		25	B1
South Hanson		25	B2
South Harwich		26	F5
South Hawley		44	B5
South Hlngham		35	B4
South Hyannls		26	C5
South Lancaster		39	F2
South Lawrence		49	D2
South Lee		28	C2
South Llncoln		40	F2
South Lynnfield		49	F6
S. Lynnfield (Sta.)		49	F6
South Middleboro		25	B5
South Middleton		49	E4
South Milford		33	C4
South Monson		31	A4
South Natick		40	F6
South Orleans		26	F4
South Plymouth		25	E3
South Rehoboth		24	B5
South River Sta.		45	A5
South Royalston		46	D3
South Salem		50	B6
South Sandlsfield		28	E5
Sonth Sandwich		26	A5
South Sherhorn		33	F1
South Shrewshury		39	E6
South Spencer		31	F1
South Stoughton		34	E3
South Sudbury		40	D3
South Sutton		32	E4
South Swansea		16	C1
South Truro		26	E1
South Union Sta.		41	E3
South Uxbrldge		33	A5
South Vernon Junc.		45	D1
Southville		40	B6
South Walpole		34	A4
South Wareham		25	C6
South Wellfleet		26	F1
South Westminster		47	A6
South Westport		16	E4
South Weymouth		35	A5
Southwick	1020	29	E5
South Willlamstown		43	D2
South Wllmington		49	C6
South Worthington		36	B4
South Yarmouth		26	D5
S. Yarmouth (Sta.)		26	D5
Spencer	6740	38	F6
Spindlevllle		33	C3
Springdale		34	D2
Springfield	88,926	30	B4
Spring Hill		26	A4
Spring St.		41	C5
Springvllle		46	F2
Spruce Corner		44	C6
Squannacook Junc.		48	A4
Squantum		41	F5
Standish		35	C6
State Farm		25	A3
State Line		57	A4
State Llne		31	A5
State Llne		28	B1
State Muster Field		40	D5
State Reformatory		40	E1
Steep Brook		24	D6
Sterling	135	39	D2
Sterling Junc.		39	D2
Stevens		49	D1
Still River		48	A6
Stockbridge	1933	28	C2
Stones Crossing		32	C2
Stoneham	7090	41	D1
Stoneham		49	D6
Stone Haven		41	C6
Stoneville		32	C1
Stony Beach		35	B2
Stony Brook		41	A3
Stoughton	6316	34	D3
Stoughton Junc.		34	D4
Stow	1115	40	C2
Straw Hollow		39	F4
Sturbrldge	1957	31	E4
Sudbury	1120	40	E3
Sugdenville		39	A6
Summit		39	A3
Summit		39	D4
Sunderland	1047	37	B1
Surfside		35	B2
Surfside		9	D6
Sutton	3078	32	D3
Swampscott	6204	50	F5
Swansea	1978	24	C6
Swansea Center		24	B6
Sweets Corner		43	D1
Swift River		36	C2
Talhot		40	A5
Tapleyville		50	A5
Tarkiln		25	C1
Tasseltop		32	E5
Tatnuck		39	C6
Tatum		29	F4
Taunton	34,259	24	D2
Teaticket		10	E3
Templeton	3756	46	E5
Tenneyville		31	A3
Tewksbury	3750	49	A3
Tewksbury Center		49	B3
Tewksbury Junc.		49	B3
Texas		32	B2
The Green		25	B4
Thompson Village		50	D3
Thorndike		30	F2
Thornton		41	F3
Three Rivers		30	F2
Tibonet		25	D5
Tisbury	1196	10	E5
Titicut		25	A3

Town	Pop.	Sec. Key
Titicut		24 F2
Tolland	180	28 F5
Tonset		26 F3
Topsfield	1174	50 A3
Touisset		16 B1
Tower Hill		40 F3
Townsend	1761	47 E2
Townsend Harbor		47 F3
Tremont		25 C5
Trinity Place		41 E4
Truro	655	26 C2
Truro (Sta.)		26 E1
Tudor Farm		34 C3
Tufts		32 A4
Tnfts College		41 D2
Tully		46 B3
Turners Falls		45 B4
Turners Falls Junc.		45 B5
Turnpike		25 A4
Tyngshoro	829	48 D2
Tyringham	382	28 D2
Union Bridge		35 D5
Union Market		41 C3
Union Sq.		41 D3
Unionville		39 C4
Unionville		33 D4
Upper Plain		35 B4
Upton	2071	33 A2
Uxbridge	4671	33 A4
Van Deusen		28 B3
Van Deusenville		28 B3
Vaughans		49 F6
Vineyard Haven		10 E5
Wahan		41 B4
Wachusett (Sta.)		47 C5
Wachusett Vil.		47 B5
Wadsworth		33 D5
Wakeby		26 A5
Wakefield	11,404	49 E6
Wakefield Junc.		49 E6
Wales	345	31 B5
Walkerville		40 E5
Walpole	4892	34 A3
Walpole Heights		34 B2
Walpole Junc.		34 A3
Walpole (Sta.)		34 B3
Waltham	27,834	41 B3
Waltham Highl'ds		41 A3
Wamesit		49 A3
Wampum		33 F5
Wanwinet		9 F4
Wapping		45 A6
Waquoit		10 F3
Ward Hill		56 E6
Ware	8774	38 B6
Ware Center		38 A6
Wareham	4102	25 D6
Warren	4188	24 A6
Warren		31 C1
Warwick	477	45 F2
Washacum		39 D2
Washington	277	43 E6
Watertown	12,875	41 C3
Waterville		25 B3
Waterville		40 D3
Watson		46 E2
Watuppa		44 C6
Waveland		16 D1
Waverley		35 B2
Wayland	2206	41 B3
Wayside Inn		40 E5
Wayside Inn (Sta.)		40 D3
Webster	11,509	32 B5
Webster Junc.		32 B2
Webster Mills		32 B5
Wedgemere		41 C1
Weir Junc.		24 E3
Weir River		35 B3
Weir Village		24 E3
Wellesley	5413	41 A5
Wellesley Farms		41 A4
Wellesley Hills		41 A5
Wellfleet	1022	26 F1
Wellingsly		25 D3
Wellington		41 E2
Wenatuxit		25 B3
Wendell	502	45 E5
Wendell Depot		45 F4
Wenham		25 C3
Wenham	1010	50 B4
Wenham Neck		50 B4
West Abington		34 F3
West Acton		40 C1
West Andover		49 C2
West Andover (Sta.)		49 B2
West Auburn		32 C2
West Barnstable		26 B5
West Becket		28 E2
West Bedford		40 F1
West Berlin		39 F3
Westboro	5446	40 A6
West Boxford		49 E1
W. Boylston	1270	39 D3
West Brewster		26 E4
W. Bridg'w't'r	2231	34 F6
West Brimfield		31 B2
Westbrook		37 A2
W. Brookfield	1327	31 D1
West Cambridge		41 C3
West Chatham		26 F5
West Chelmsford		48 E3
West Chesterfield		36 C3
West Chop		10 E4
West Cummington		36 A1
Westdale		34 F6
West Deerfield		45 A6
West Dennis		26 D5
West Dighton		24 C4
West Dudley		32 A5
West Duxbury		25 C1
West Everett		41 E2
West Falmouth		10 E2
West Farms		36 F5
Westfield	16,044	29 E3
West Fitchburg		47 C4
Westford	2851	48 D4
Westford (Sta.)		48 D4
West Gloucester		50 E3
West Granville		29 B5
West Groton		48 A4
Westhampton	423	36 E5
West Hanover		35 B6
West Harwich		26 E5
West Hatfield		37 A3
West Hawley		44 B4
West Hingham		35 B3
West Leominster		47 D5
West Leyden		41 F2
West Lynn		41 F1
West Manchester		50 D4
West Mansfield		34 B6
West Medford		41 C2
West Medway		33 D3
West Millbury		32 D2
Westminster	1353	47 B5
Westminster Depot		47 B5
West New Boston		28 E5
W. Newbury	1473	56 F6
West Newton		41 B4
West Northfield		45 D1
Weston	2106	41 A3
Weston		40 F3
Westonville		40 A5
West Orange		45 F4
West Otis		28 E3
Westport		16 D2
West Oxford		32 B4
West Parish		50 D3
West Parish		29 D3
West Peabody		49 F5
West Pittsfield		43 C6
Westport	2928	16 E5
Westport Factory		16 E3
Westport Fac. (Sta.)		16 E2
Westport Harbor		16 E6
Westport Point		16 E5
West Quincy		41 E6
West Roxbury		41 C5
West Rutland		38 F4
West Somerville		41 D2
W. Springfield	9224	30 A4
West Sterling		39 C1
W. St'ckh'dge	1271	28 B1
W. Stockbridge Cen.		28 B1
West Stoughton		34 D3
West Street		41 E2
West Sutton		32 D3
West Tisbury	437	10 D6
West Townsend		47 E2
West Upton		33 A2
Westvale		40 E1
West Village		49 D5
Westville		24 D3
Westville		31 E4
West Walpole		34 A3
West Ware		37 F6
West Wareham		25 C6
West Warren		31 B1
West Watertown		41 B3
West Whately		36 F2
Westwood	1266	34 B1
West Worthington		36 A2
West Wrentham		33 E5
West Yarmouth		26 C5
Weymouth	12,895	35 A4
Weymouth Heights		35 A4
Weymouth Ldg.		35 A4
Whalom Park		47 E4
Whately	846	37 A2
Whately (Sta.)		37 A2
Wheelockville		33 A4
Wheelwright		38 D4
White Horse Beach		25 E3
White Oaks		43 D1
White Valley		38 E3
Whiteville		34 C5
Whitins (Sta.)		33 A4
Whitinsville		32 F3
Whitman	7292	25 A1
Whitman Crossing		40 C2
Whitmanville		47 B4
Whitneys		40 D6
Whittenton		24 E2
Whittenton Junc.		24 D2
Wianno		26 B6
Wilbraham	2332	30 E3
Wild Harbor		10 E2
Wilkinsonville		32 E2
Williamsburg	2132	36 E3
Williamsburg (Sta.)		36 F3
Williamstown	3708	43 D1
Williamstown (Sta.)		43 D1
Williamsville		38 E1
Willimansett		30 B2
Willows		48 B5
Wilmington	1858	49 C4
Wilmington Center		49 C5
Wilmington (Sta.)		49 C5
Wilmington Junc.		49 C4
Winchendon	5678	46 E2
Winchendon Center		46 E3
Winchendon Sprgs.		46 F2
Winchester	9309	41 C1
Winchester H'hl'ds		41 C1
Winches. Town Hall		41 C1
Windermere		35 B2
Windsor	404	43 F4
Winnaesheek		50 E2
Winneconnet		34 D6
Winslows		34 B2
Winslows Crossing		35 B6
Winter Hill		41 D3
Winthrop	10,132	41 F3
Winthrop Beach		41 F3
Winthrop Center		41 F3
Woburn	15,308	41 C1
Woburn		49 C6
Wohurn Highland		41 C1
Wollaston		41 F6
Woodhurys		50 C3
Wood End		26 A1
Wood Island		41 F3
Woodland		41 B4
Woods Hole		10 D4
Woodside		40 A4
Woodville		48 A4
Woodville		40 B6
Woonsocket Junc.		33 C5
Worcester	145,986	39 D6
Woronoco		29 C2
Worthington	569	36 B3
Worthington Cen.		36 B3
Wrentham	1743	33 F4
Wyben		29 D2
Wyoming		41 E1
Yarmouth	1420	26 C5
Yarmouthport		26 C5
Yarmouth (Sta.)		26 C5
Zoar		44 B3
Zylonite		43 E2

NEW HAMPSHIRE

Town	Pop.	Sec. Key
Acworth	536	61 C5
Albany (T)	289	78 B5
Alder Brook		87 C5
Alexandria	571	69 C5
Allenstown	1457	63 B6
Allenstown (Sta.)		63 A6
Alpine		62 C2
Alstead	711	61 B6
Alstead Center		61 B6
Alton	1348	63 C1
Alton Bay		63 C1
Ames		70 B5
Amherst	1060	55 E5
Amoskeag		55 F2
Andover	1201	62 B1
Antrim	1235	55 A2
Appalachia		88 B5
Apthorp		87 C6
Ashland	1412	69 D3
Ashnelot		54 A6
Ashnelot (Sta.)		54 B6
Atkinson	440	56 D5
Atkinson (Sta.)		56 E5
Atkinson Depot		56 E5
Atlantic		57 A4
Auburn	637	56 B2
Auburn (Sta.)		56 B2
Bahoosic Lake		55 E4
Bagley		62 C4
Bailey		63 A6
Baileys		87 F4
Balloch		61 B2
Ballou		54 E5
Bank Village		55 B6
Barnstead	1081	63 C3
Barrett		77 B1
Barringt'n (T)	900	63 E5
Barrington Station		63 F5
Bartlett	1197	78 B3
Base Station		88 A6
Bath	978	77 A2
Bath		76 F2
Bayside		57 A1
Beards Falls		86 F6
Beatties		99 D6
Bedford	1110	55 F3
Belknap Pt.		70 A5
Belmont	1390	62 E1
Belmont Junc.		62 E1
Bemis		78 A3
Bennett Road		64 A6
Bennington	690	55 A2
Benton	219	77 A3
Berlin	11,780	88 C3
Berlin Falls		88 C3
Berlin Mills		88 C3
Bethlehem	1201	87 D6
Bethlehem Junc.		87 D6
Blackmount		76 F3
Blackwater		62 C3
Blair		69 D2
Blodgett Landing		61 F3
Blood		55 F6
Bonds Corner		54 F4
Boscawen	1240	62 D3
Bow	676	62 F6
Bow Junc.		62 F6
Bowkerville		54 D6
Bow Lake Village		63 D4
Bowman		88 A5
Bow Mills		62 F6
Boyce		62 E4
Boy Mountain		88 A5
Bradford	695	62 A4
Bradford Center		61 F5
Breezy Point		77 B5
Brentwood	759	56 E3
Brentwood Corners		56 E2
Bretton Woods		87 F6
Bridgewater	187	69 C4
Bridgewater (Sta.)		69 D3
Brighton		61 D2
Bristol	1478	69 C5
Brookfield	247	70 E5
Brookhurst		70 C6
Brookline	501	47 D1
Burkehaven		61 E3
Cambridge	5	100 D6
Cambridge Hollow		61 D4
Camp Ground		56 F2
Camp Ground		69 F5
Campton	845	69 D1
Campton (Sta.)		69 D2
Campton Village		69 D1
Canaan	1408	68 F4
Canaan Center		68 E4
Canaan Street		68 E4
Candia	993	56 B2
Candia Village		56 C1
Canobie Lake		56 C5
Canterbury	680	62 E3
Canterbury (Sta.)		62 E3
Canterbury Depot		62 E3
Cardigan		68 F6
Carrigain		78 A2
Carroll	569	87 E6
Cavender		55 A3
Cavender (Sta.)		55 A3
Center Barnstead		63 B3
Center Conway		78 E5
Center Effingham		70 E3
Center Harbor	420	69 F3
Center Haverhill		76 F3
Center Ossipee		70 D2
Center Sandwich		70 A2
Center Strafford		63 D4
Center Tuftonboro		70 C4
Centerville		70 D2
Chandler		61 C3
Chandlerville		61 E3
Charlestown	1496	61 A5
Charmingfare		56 B1
Chatham	209	78 E2
Cheever		69 A3
Cherry Mt.		87 F5
Cherryvale		61 E5
Chesham		54 D3
Chester	818	56 C3
Chesterfield	770	54 A4
Chichester	606	63 A4
Chichester Station		63 B4
Chick Corner		69 F2
Chocorua		78 C6
Cilleyville		62 B2
Claremont	7529	61 B3
Claremont Junc.		61 B3
Clarks Cor.		63 C3
Clarksville (T)	271	100 B1
Clinton Grove		55 C1
Cloughville		62 C5
Cohurnville		63 D1
Cocheco		64 A5
Colby		62 C6
Cold River		54 A1
Colebrook	1905	99 F2
Columbia	619	99 E3
Columbia (Sta.)		99 E3
C'l'mbia Br. (Sta.)		99 E4
Concord	21,497	62 F5
Concord Plains		62 F5
Cones		99 E4
Conicut		61 F4
Contoocook		62 D5
Conway	**3413**	78 D5
Converse		62 A1
Coos		99 D5
Coos Junc.		87 E2
Copperville		88 C2
Cornish	1005	61 B1
Cornish Center		61 B1
Cornish Flat		61 C1
Cotton Valley		70 D4
Crawford House		78 A1
Crocketts Cors.		62 A2
Croydon	324	61 D1
Croydon Flat		61 D2
Crystal		88 A1
Cushings		64 A6
Cushman		87 C4
Dalton	475	87 C4
Dalton (Sta.)		87 D4
Danbury	592	69 B6
Danville	517	56 D4
Dartmouth College	7	68 C3
Davis		55 B6
Davis		63 D2
Davisville		62 C4
Deerfield	917	63 C6
Deerfield Center		63 C6
Deering	353	55 B1
Deering (Sta.)		55 A1
Derry	5123	56 B4
Derry (Sta.)		56 B4
Dexter		63 D2
Diamond Crossing		99 D6
Diamond Pond		100 A1
Dimond		62 C4
Dixville	12	100 A3
Dixville Notch		100 A3
Dodge Hollow		61 D5
Dorchester	241	69 A2
Dover	13,247	64 A5
Dover Point		64 B6
Downings Mills		63 D1
Drewsville		61 A6
Drury		55 A5
Dublin	571	54 E4
Dummer	292	100 C6
Dunharton	513	55 E1
Dundee		78 D2
Durham	823	64 A6
East Acworth		61 C5
East Alstead		61 C6
East Andover		62 C1
East Barrington		63 F5
East Brentwood		56 E2
East Candia		56 C2
East Canterbury		62 F3
East Chester		56 C4
East Columbia		99 F3
East Concord		62 F5
East Conway		78 E4
East Deering		55 B1
East Derry		56 C4
East Epping		56 F2
East Freedom		70 E2
East Grafton		69 A6
East Grantham		61 E1
East Hampstead		56 D4
East Haverhill		76 F4
East Hebron		69 C3
East Jaffrey		54 F5
East Kingston	413	56 F3
East Lebanon		68 D4
East Lempster		61 D5
East Madison		70 E1
East Manchester		56 A3
East Milford		55 E5
East Northwood		63 D5
Easton	226	77 C2
East Pembroke		63 A6
East Plainfield		68 C5
East Rindge		47 A1
East Rochester		63 F3
East Springfield		61 F1
East Sullivan		54 D3
East Swanzey		54 C5
East Tilton		62 E1
East Unity		61 D4
Eastview		54 F3
East Wakefield		70 F4
East Washington		61 F5
East Weare		55 D1
East Westmoreland		54 B3
East Wolfboro		70 D4
Eaton (T)	380	78 E6
Eaton Center		78 E6
Edgemont		61 E3
Edgewood		54 C4
Effingham	558	70 F2
Effingham Falls		70 E2
Elkins		62 A2
Ellsworth	46	69 C1
Elmwood		55 A3
Elmwood Village		69 B6
Emerson		62 B6
Enfield	1448	68 D4
Enfield Center		68 E5
Epping	1649	56 E2
Epsom	725	63 B5
Epsom Station		63 A5
Errol	211	100 D4
Etna		68 C3
Everett		55 D1
Exeter	4897	56 F2
Fahyan		87 F6
Fahyan House		87 F6
Factory Village		99 F2
Fairview		77 D4
Farmington	2621	63 E2
Farrarville		62 F1
Fernald		70 D4
Fitzwilliam	1148	54 E6
Fitzwilliam Depot		54 E6
Flume		77 D3
Flume House		77 D3
Forest Lake		54 B5
Foss Beach		57 C2
Foundry		64 B4
Four Corners		61 C1
Francestown	602	55 B3
Franconia	504	77 C1

Town	Pop.	Sec.	Key
Franklin	6132	62	D1
Franklin Falls		62	D1
Franklin Junc.		62	D2
Freedom	542	70	E1
Fremont	622	56	D2
Fremont (Sta.)		56	D3
Gale		62	B1
Gardners Grove		62	F1
Garrison		62	E4
Garvins Falls		62	F6
Gaza		69	E6
Georges		99	E4
Georges Mills		62	E2
Gerrish		62	D3
Gilboa		54	A2
Gilead		88	F4
Gilford	744	70	A6
Gilford (Sta.)		70	A5
Gilmanton	968	63	A2
Gilmanton Ir. Wks.		63	B2
Gilmore		62	C6
Gilsum	470	54	C2
Glen		78	C3
Glen & Jackson Sta.		78	C3
Glencliff		77	A5
Glen Cottage		88	C6
Glendale		70	A5
Goffs Falls		56	A3
Goffstown	2579	55	E2
Goffstown Cen.		55	F2
Gonic		63	F4
Goodrich Falls		78	C2
Gorham	2155	88	C4
Gorham (Sta.)		88	C4
Goshen	329	61	E4
Gossville		63	B5
Grafton	641	88	F1
Grafton Center		68	F6
Grange		87	E3
Granite		70	E3
Grantham	286	61	E1
Grasmere		55	F2
Grasmere Junc.		55	F2
Great Boars Head		57	C4
Greenfield	574	55	B3
Green Hill		78	E4
Greenland	575	57	B2
Greenland Depot		57	B2
Greenland Village		57	B1
Greenville	1374	55	B6
Groton	319	69	B3
Groveton		87	F1
Groveton Junc.		87	E1
Guild		61	D2
Guild (Sta.)		61	D3
Hadley		54	F5
Halcyon		62	C1
Hampstead	796	56	D4
Hampton	1215	57	B3
Hampton Beach		57	C4
Hampton Falls	552	57	A4
Hancock	642	54	F3
Hanover	2075	68	C3
Hanover Center		68	D3
Happy Valley		55	A4
Harrisville	623	54	E3
Harts Location	85	78	A2
Hastings		88	E5
Haverhill	3498	76	F4
Hayes		63	F2
Hayes (Sta.)		63	F2
Hazen		87	E5
Hazen Junc.		87	E5
Hebron	213	69	B4
Hedding		56	F2
Henniker	1395	62	B6
Henniker Junc.		62	B6
High Bridge		55	B6
Highlands		88	A5
Hill	556	69	D6
Hill Cen.		69	C6
Hillsboro	2168	61	F6
Hillsboro		55	A1
Hillsboro Center		62	A6
Hillsboro Up. Vil.		61	F6
Hills Cor.		62	F2
Hillsdale		70	F4
Hinsdale	1673	54	A6
Hoite Cor.		61	F4
Holderness	652	69	E3
Hollis	935	55	E6
Hollis		48	A1
Hollis Depot		48	B1
Hollis (Sta.)		48	B1
Holton		55	A1
Hooksett	1528	55	F1
Hopkinton	1578	62	D5
Horns Mills		70	F5
Horse Meadow		76	F3
Howeville		46	C1

Town	Pop.	Sec.	Key
Hubbard		56	C4
Hudson	1344	56	A6
Hudson Center		56	A6
Intervale		78	D3
Iona		78	C5
Isles of Shoals		57	D3
Jackson	452	78	C2
Jackson Falls		78	C2
Jaffrey	1895	54	F5
Jefferson	1661	87	F4
Jefferson Junc.		87	E5
Jefferson Highland		88	A5
Johnson		77	D3
Joshua (Sta.)		54	C4
Kearsarge		78	D3
Keene	10,068	54	C4
Kelleys Cor.		63	B4
Kelleyville		61	C3
Kensington	417	56	F3
Ketchum		88	F3
Kilderville		100	A2
Kingston	1015	56	E3
Laconia	10,183	69	F6
Lake		99	B1
Lakeport		69	F6
Lake Shore Park		70	B5
Lakeside		100	E5
Lake Sunapee		61	F3
Lake View		70	A3
Lakewood		70	D2
Lancaster	3054	87	E2
Landaff	526	77	A2
Lang		55	D2
Langdon	340	61	B6
Laurel		55	E5
Leavitts Hill		63	B6
Lebanon	5718	68	C4
Lee	479	63	F6
Lee Hill		63	F6
Lee (Sta.)		56	E1
Leightons Corners		70	E3
Lempster	383	61	D5
Lily Pond		70	A5
Lincoln	1278	77	D4
Lisbon	2460	77	A1
Litchfield	255	55	F5
Little Boar's Head		57	C2
Littlefield		56	F2
Littleton	4069	87	C6
Livermore	64	78	A3
Livermore Falls		69	D2
Lochmere		62	E1
Lockehaven		68	E5
Lockes Cor.		63	D3
Londonderry	1533	56	B5
" Lth. Spgs.		56	A5
Long Island		70	B4
Lookoff House		77	B1
Loon Cove		70	C6
Lost Nation		87	F2
Loudon	838	62	F4
Loudon Center		63	A3
Loudon Ridge		63	A2
Lower Bartlett		78	D3
Lower Gilmanton		63	A2
Lower Village		55	A1
Lower Warner		62	C4
Lyman	374	77	A1
Lyme	1007	68	D1
Lyme Center		68	D2
Lyndeboro	660	55	C4
Madbury	331	64	A6
Madison	507	78	D6
Madison (Sta.)		78	D6
Manchester	70,063	55	F3
Maplewood		87	D6
Marlboro	1478	54	D4
Marlow	425	54	D1
Marlow Hill		61	D6
Marshall Corner		56	E2
Martin		56	A2
Mascoma		68	D4
Mason	325	99	E6
Masons		55	C6
Massabesic		56	A2
Mast Yard		62	D4
McDonald		55	C6
Mathews		70	E4
Meadow Brook		70	A5
Meadows		87	F5
Melvin Mills		62	A4
Melvin Village		70	B3
Meredith	1638	69	F4
Meredith Center		69	F5
Meriden		68	C6
Merrill		63	E3
Merrills Cors.		63	E3
Merrimack	1039	55	F5
Messers		56	D6

Town	Pop.	Sec.	Key
Middleton	291	63	E1
Middleton Cors.		63	E1
Milan	924	88	C1
Milespond		87	B3
Milford	3939	55	D5
Millsfield	12	100	B4
Mill Village		61	D4
Mill Village		54	E1
Millville		62	E5
Milton	1542	63	F2
Milton Mills		70	F6
Milton Three Ponds		63	F2
Mirror Lake		70	B4
Monadnock		54	E4
Monroe	429	86	F6
Montcalm		68	E5
Montview		69	A2
Monument		53	F5
Moultonboro	783	70	A2
Moultonville		70	D2
Mountain View		70	D2
Mount Carrigain		78	A2
Mount Major		70	B6
Mountorne		87	D3
Mt. Pleas. House		87	F6
Mount Sunapee		61	E3
Mount Vernon	413	55	D4
Mount Washington		88	B6
Mt. Wash. House		87	F6
Munsonville		54	D2
Nahor		55	A4
Nashua	26,005	55	F6
Nashua Junc.		56	A6
Nelson	231	54	E3
New Boston	982	55	D3
Newbury	402	61	F3
Newcastle	624	57	C1
New Durham	523	63	D1
New Durham Cor.		63	D1
Newfields	503	57	A2
New Hampton	821	69	D5
New Hampton Cen.		69	D4
Newington	296	57	B1
Newington (Sta.)		64	B6
New Ipswich	927	55	B6
New London	805	61	F2
Newmarket	3348	62	B4
Newmarket		57	A1
Newport	3765	61	D3
New Rye		63	B6
Newton	962	56	E4
Newton Junc.		56	E4
Nippo		63	E5
Noone		55	A5
North Barnstead		63	C2
N. Barrington		63	E4
North Boscawen		62	D3
North Branch		54	F1
North Brookline		55	D6
N. Charlestown		61	B3
North Chatham		78	E1
North Chichester		63	A4
North Conway		78	D4
North Danville		56	E3
N. Dorchester		68	F2
N. Dunharton		62	E6
North Epping		56	E1
Northfield	1474	62	E2
Northfield Cen.		62	E2
North Grantham		68	E6
North Groton		69	A2
N. Hampton	783	57	B2
North Haverhill		76	F3
North Holderness		69	E3
N. Littleton		87	B5
N. Londonderry		56	A4
N. Lyndeboro		55	C3
North Monroe		86	F6
N. Newp't (N'vil.)		61	D2
N. Nottingham		63	E6
North Pelham		56	B6
N. Richmond		54	C6
N. Rochester		63	F2
North Salem		56	C5
N. Sanbornton		69	E6
North Sandwich		70	A1
N. Strafford		63	D3
N. Stratford (Sta.)		99	D5
North Sutton		62	A3
N'umberl'd	2184	87	E2
N. Village		55	A4
Northville		61	D2
N. Wakefield		70	E4
N. Walpole		61	A6
North Weare		55	C1
N. Wolfboro		70	D4
Northwood	1059	63	D5
Northwood Cen.		63	C5
Northwood Nar.		63	C5
Northwood Ridge		63	D5

Town	Pop.	Sec.	Key
N. Woodstock		77	D4
Nottingham	607	56	E1
Nottingham Sq.		56	E1
Ollverlan		76	F4
Orange	176	69	A4
Orford	799	76	D6
Orfordville		76	E6
Ossipee	1354	70	E3
Ossipee Valley		70	D2
Parker		55	E2
Parkhill		54	A3
Passaconaway		78	B5
Pattee		68	E4
Pattenville		87	B5
Pelham	826	48	F1
Pembroke	3062	63	A6
Pembroke		62	F6
Penacook		62	E4
Pequaket		78	C6
Percy		88	A1
Peterboro	2277	55	A4
Pickering		63	F4
Pierce Ridge		87	D6
Piermont	592	76	E5
Pike		76	F4
Pinecliff		61	F3
Pine River		70	E3
Pine Valley		55	D5
Pinnacle		61	D1
Piper Hill		99	E1
Pipers Mills		69	D6
Pittsfield	2222	63	B4
Place		63	F3
Plainfield	987	68	B6
Plaistow	1173	56	E5
Plymouth	2200	69	D2
Poor Farm		48	D1
Ponemah		55	E5
Portsmouth	11,269	57	B1
Potter Place		62	B2
Powow River		56	F4
Pratts		55	C6
Pratts Cor.		68	C5
Profile Falls		69	C6
Profile Golf Links		77	D1
Profile House		77	D2
Province Lake		70	F4
Quaker City		61	B4
Quebec Junc.		87	E5
Quincy		69	B2
Rand		46	E1
Randolph	137	88	B4
Randolph Hill		88	B4
Raymond	1203	56	D2
Redstone		78	D4
Reeds Ferry		55	F4
Richardson		55	D5
Richmond	393	54	C6
Rindge	706	54	F6
Riverdale		55	D2
Riverside		57	A2
Riverton		87	E3
Robinson		62	F6
Robys Corner		62	A4
Roby (Sta.)		62	A4
Rochester	8868	63	F3
Rockingham Junc.		57	A1
Rollinsford	1836	64	B5
Roxbury (T)	66	54	D3
Rumney	850	69	B2
Rumney Depot		69	B2
Russell		55	B4
Rye	1014	57	B2
Rye Beach		57	C3
Rye North Beach		57	C2
Salem	2117	56	D6
Salem Depot		56	C6
Salisbury	478	62	C2
Salisbury Heights		62	C2
Salmon Falls		64	B4
Sanbornton	850	62	E1
Sanbornville		70	E6
Sanders		70	A5
Sandown	380	56	D3
Sandwich	928	70	A2
Sawyers		64	A5
Sawyers River		78	A3
Scotland		54	B6
Scott		87	D4
Seabrook	1425	57	A3
Seabrook (Sta.)		57	A3
Severance		56	B2
Sewall		62	E4
Sewalls Falls		62	E4
Shaker Village		62	F3
Sharon	71	55	A5
Shelburne	305	88	E4
Shirley		55	E2
Shirley Hill		55	E3

Town	Pop.	Sec.	Key
Short Falls		63	A5
Silver Lake		78	C6
Smithtown		57	A4
Smithville		78	E6
Smithville		47	B1
Snowville		78	E6
Somersworth	6704	64	A4
Soo-Nipl P'k L'ge		61	F2
South Acworth		61	C5
S. Alexandria		69	C5
South Barnstead		63	C3
S. Barrington		63	F6
S. Bennington		55	A3
S. Branch Junc.		88	A5
S. Brooklin		47	D1
S. Charlestown		61	A6
South Chatham		78	E3
South Columbia		99	E4
South Cornish		61	B1
South Danbury		62	A1
South Danville		56	D4
S. Deerfield		56	C1
S. Effingham		70	F3
S. Hampton	279	56	F4
South Keene		54	C4
S. Kingston		56	E4
South Lee		56	E1
S. Littleton		87	B6
S. Lyndeboro		55	C4
S. Merrimack		55	F5
South Milford		55	D5
South Milton		63	F2
South Nashua		48	D1
South Newbury		61	F4
South Pittsfield		63	B4
South Seabrook		57	B4
South Stoddard		54	E2
South Sunapee		61	E3
South Sutton		62	A3
South Tamworth		70	B1
S. Wakefield		70	F6
South Weare		55	D2
S. Wolfboro		70	D5
Spofford		54	A4
Springfield	422	68	F6
Spring Haven		70	B5
Stark	448	88	A1
Starr King		87	F4
State Line		46	E1
Stewartstown	1128	99	F1
Stoddard	257	54	E1
Strafford	844	63	D5
Strafford Blue H'ls		63	D3
Strafford Corner		63	E4
Stratford	786	99	E6
Stratford Hollow		99	E6
Stratham	602	57	A2
Stratham (Sta.)		57	A1
Sugar Hill		77	B1
Sugar Hill (Sta.)		77	A1
Sullivan	266	54	D2
Summit		99	A2
Summit		69	E4
Summit		54	B3
Summit Mt. Washington		88	B6
Summit Siding		63	F4
Sunapee	1071	61	E2
Sunapee Depot		61	E3
Suncook		63	A6
Suncook		62	F6
Surry	213	54	B2
Surry Cen.		54	B2
Sutton	698	62	A3
Swanzey	1656	54	C5
Swanzey (Sta.)		54	C4
Sweatts Mills		62	C3
Swiftwater		77	A2
Tamworth	993	70	B1
Tarbell		55	A4
Temple	284	55	B5
The Balsams		100	B3
The Weirs		69	F5
Thomas		54	F6
Thornton	553	69	D1
Thornton (Sta.)		77	D6
Thorntons Ferry		55	F5
Tilton	1866	62	E1
Tiptop House		77	B4
Tirrell Hill		55	F2
Troy	1331	54	D5
Tuftonboro	612	70	C3
Twin Mountain		87	E6
Tyler		62	D5
Union		70	F6
Unity	504	61	C4
Uplands		62	E3
Upper Village		77	A2
Wadleys Falls		56	F1

Town	Pop.	Sec.	Key
Wakefield	1543	70	E5
Walpole	2668	54	A1
Wares Ferry		53	F3
Warner	1226	62	B4
Warren	701	77	A6
Warren Summit		77	A5
Washington	360	61	E6
Waterloo		62	B4
Water Village		70	D3
Waterville	16	77	F5
Waumbek House		87	F4
Weare	1325	55	C1
Webb		54	D4
Webster	445	62	C3
Websters Mills		63	B4
Webster Place		62	D2
Weirs		69	F5
Wendell		61	E3
Wentworth	595	69	A1
W'ntw'th Loc.	58	100	E3
West Alton		70	B6
West Andover		62	B1
West Barrington		63	D5
West Brentwood		56	E3
West Campton		69	D1
West Canaan		68	E4
West Chesterfield		53	F4
West Claremont		61	B2
West Concord		62	E4
West Deering		55	A1
West Derry		56	B4
West Enfield		68	D5
West Epping		56	D2
West Farmington		63	D2
West Hampstead		56	C1
West Henniker		62	B6
West Hollis		48	A1
West Hopkinton		62	C6
West Kingston		56	E4
West Lebanon		68	B4
West Manchester		55	F2
West Milan		88	B1
West Milton		63	E1
Westmoreland	758	54	A3
W'stmorel'd (Sta.)		54	A2
Westmoreland Dep.		54	A2
West Nottingham		63	D6
West Ossipee		70	C1
West Peterboro		54	F4
West Plymouth		69	C2
Westport		54	B5
West Rindge		54	F6
West Rochester		63	F4
West Rumney	592	69	A2
West Rye		57	B2
West Salisbury		62	C2
West Springfield		61	E1
West Stewartstown		99	F1
West Swanzey		54	B5
West Thornton		77	D6
Westville		56	E5
West Wilton		55	B5
West Windham		56	B6
Whiteface		70	A1
Whitefield	1835	87	D5
Whitefield Junc.		87	D5
White Mountain		76	F2
White Mtn. House		87	F6
White Mtn. Tr'nsf'r		76	F2
Whittier		70	B1
Whittier (Sta.)		70	C1
Wilder Village		55	A6
Wildwood		77	B3
Willey		56	A3
Willey House		78	A2
Wilmot	614	62	A1
Wilmot Flat		62	A2
Wilson		56	A4
Wilton	1490	55	C5
Wilton Center		55	C5
Winchester	2282	54	B6
Windham	656	56	B5
Windham Depot		56	B5
Windham Junc.		56	C6
Windsor (T)	24	54	F7
Wing Road		87	D5
Winnisquam		69	F6
Winona		69	E4
Wolfboro	2224	70	C5
Wolfboro (Sta.)		70	D4
Wolfboro Center		70	D4
Wolfboro Falls		70	C3
Wonalancet		78	A6
Woodlands		70	B6
Woodman		70	F4
Woodstock	1083	77	D5
Woodsville		76	F2
Zealand		87	F6

NEW YORK

Town	Pop.	Sec.	Key
Abbotsford		1	B4
Adams Corners		3	B5
Adams Crossing		43	A5
Adamsville		42	C2
Adamsville		59	A3
Addison Junc.		66	B1
Adlrondack		65	D4
Alden Lair		65	D4
Albany	100,253	42	D2
Albla		42	E1
Alplans		51	B5
Alps		42	F3
Alsen		27	A4
Altona		65	D1
Amawalk		3	C6
Amenia	2,152	17	F3
Amenia Union		17	F3
Anaquassacook		52	C1
Ancram	1212	27	E6
Ancr'm Lead Mines		27	F6
Anandale		27	B6
Annsville		3	A5
Aquetuck		42	C5
Archdale		52	A2
Ardsley	537	1	B4
Ardsley-on-Hudson		1	B4
Argyle	231	59	A5
Arlington		17	B5
Armonk		1	D2
Arthursburg		17	C6
Asbury		27	A4
Ash Grove		52	C2
Athens	1956	27	C2
Athol		58	C1
Athol		65	D5
Attlebury		17	E1
Ausable Chasm		84	A2
Ausable Forks		65	D2
Austerlitz	926	28	A1
Averhill Park		42	F2
Bacon Hill		58	F6
Baker Mills		27	C5
Bakers Mills		65	C5
Bald Mountain		58	F6
Baldwin		66	A2
Baldwin Place		3	C5
Ballst'n Cen.	2040	51	B3
Ballston Lake		51	B4
Ballston Spa		51	B2
Bangall		17	D2
Bangor		65	C1
Barberville		42	F1
Bardonia		1	A2
Barrytown		27	A6
Battenville		52	A1
Bay Chester		1	C6
Bayville		1	F6
Becker Corners		42	C4
Bedford	4759	1	E1
Beehive Crossing		52	C4
Beekman	933	3	D1
B'kmant'wn	1889	96	A4
B'kmant'wn (Sta.)		96	A5
Belcher		59	B4
Belfast Mills		27	B3
Bemis Heights		51	E3
Berlin	1623	43	B1
Best		42	E3
Bethel		17	E1
Beth. Cen.	4451	42	C3
Bight		1	A3
Billings		17	C6
Birchton		51	A2
Blackbrook		65	D2
Blanvelt		1	A3
Bloomingdale		65	C2
Blue Mountain Lake		65	C4
Blueridge		65	D4
Blue Stores		27	C5
Bluff Point Sta.		96	A6
Bolton Landing		65	D5
Boquet		84	B6
Boyntonville		52	A5
Brainard		42	F4
Brainard (Sta.)		42	F5
Brainardsville		65	C1
Brandon		65	C2
Brant Lake		65	D5
Brayton		58	E1
Brewster	1296	3	E4
Briarcliff Manor	950	1	C2
Brinckerhoff		3	B2
Brockway		3	A2
Bronxville	1863	1	B5
Brunswick	2714	42	F1
Buchanan		3	A6
Bulls Head		17	C2
Burden		27	C4
Burdicks		74	A5
Burke		65	C1
Burnt Hills		51	B4
Buskirk		52	A3
Cadyville		65	D2
Cairo	1960	27	A1
Cairo Forge		27	A2
Cairo Junc.		27	A2
Callanans Corners		42	B4
Cambridge	1528	52	B2
Camby		17	E5
Camelot		17	A6
Campton		17	B4
Canaan	1266	43	A6
Canaan Center		43	A6
Canaan Four Cors.		43	A6
Canaan Shakers		43	B6
Canaan Sta.		43	A6
Canada Junc.		93	A3
Carmel	2601	3	D3
Castleton	1396	42	D4
Catskill	5296	27	B3
Catskill (Sta.)		27	B3
Cedarcliff		3	A1
Cedar Hill		42	C4
Cemetery		42	D1
Center Berlin		43	B2
Center Brunswick		51	E6
Center Cambridge		52	A3
Center Falls		52	A1
Centerport		2	B6
Center White Creek		52	B3
Central Nassau		42	F4
Champlain	1280	96	A1
Chappaqua		1	C2
Charlton	971	51	A4
Chasm Falls		65	C1
Chateaugay		65	C1
Chateaugay Lake		65	C1
Chatham	2251	27	F1
Chatham Center		42	E6
Chazy	2835	96	A2
Chazy Landing		96	B2
Chelsea		3	A1
Chestertown		65	D5
Cheviot		27	A4
Chestnut Ridge		17	E5
Chilson		65	E4
Chubbs Dock		66	A4
Churchtown		27	D3
Claremont		1	B1
Clarks Mills		51	F1
Clarksville	794	42	A1
Claverack	4459	27	D3
Clayburg		65	D2
Clemons		66	A4
Clermont	768	27	C5
Cliff Haven		96	A6
Clifton Park	2247	51	C5
Clinton Corners		17	C3
Clinton Hollow		17	C3
Clintonville		65	D2
Clove		17	E6
Clove Branch		3	C1
Clove Valley		17	D6
Clums Corners		51	F6
Coeymans	4252	42	C5
Coeymans Hollow		42	B5
Cohoes	24,709	51	D6
Colla		52	B2
Cold Spring	2549	3	A3
Cold Spring Harbor		2	A6
Coleman Sta.		17	F2
Coles Mills		3	D3
Columbiaville		27	D1
Comstock		59	A1
Congers		1	A2
Conklinsville		58	B3
Connelly		17	A2
Constable		65	C1
Coopersville		96	B2
Copake	1346	27	F5
Copake Iron Works		27	F4
Corinth	3272	58	C5
Cossayuna		59	B6
Couse		42	D2
Cove Landing		1	E6
Coxsackie	2494	27	C1
Crafts		3	D4
Crandell Corners		51	F3
Craryville		27	F4
Crescent		51	D5
Crescent (Sta.)		51	D6
Crosbyside		58	D2
Cross River		3	E6
Croton Falls		3	E5
Croton-on-Hudson	1806	1	B1
Crouses Store		17	D6
Crown Point	1890	74	B5
Crown Point Cen.		74	A6
Cummings		66	B2
Dannemora		65	D1
Deans Corners		51	E2
Deforest Corners		3	F3
Defreestville		42	D2
Denning	688	3	A5
Diddell		17	B6
Doansburg		3	F3
Dobbs Ferry	3455	1	B4
Dormansville		42	A4
Dosoris		1	E6
Douglas		84	B3
Dover Furnace		17	F5
Dover Plains		17	F5
Dresden Sta.		66	B4
Duane		65	C2
Duane Center		65	C2
Dunham Basin		58	F4
Dunsbach Ferry		51	D6
Durkeetown		58	F5
Dutchess Junc.		3	A2
Dykemans		3	E3
Eagle Bridge		52	B3
Eagle Mills		42	E1
East Beekmantown		96	A5
East Chatham		42	F6
East Chester	3986	1	B6
East Fishkill	2088	3	C1
East Galway		51	A1
East Glenville		51	B4
East Grafton		52	B6
E. Greenbush	1321	42	D3
East Greenville		42	A6
East Greenwich		59	B6
East Hartford		59	B3
East Kingston		17	A1
East Nassau		42	F4
Easton		51	F3
Easton (Sta.)		52	A2
East Park		17	B4
East Poestenkill		43	A1
East Port Chester		1	E4
East Salem		52	C1
East Schaghticoke		51	F4
East Schodack		42	E3
East Setauket		2	E5
Eastview		1	C3
Echo		2	F5
Eighmyville		17	B1
Elizabethtown		65	D3
Elizaville		27	C6
Ellenburg Center		65	D1
Ellenburg Corners		65	D1
Elmsford		1	C3
Enterprise		17	C2
Esopus	4786	17	A3
Essex	1344	84	B6
Essex (Sta.)		84	B6
Euba Mills		65	D3
Factory Hollow		52	A5
Farmers Mills		3	D2
Feeder Dam		58	E4
Feura Bush		42	B3
Fieldhome		3	C6
Fishkill-on-the-Hud.		3	A2
Fishkill Plains		3	C1
Fishkill Village		3	B2
Flatbrook		43	A6
Fly Summit		52	A2
Fordham		1	A6
Fort Ann	436	59	A2
Fort Edward	3762	58	F4
Fort Miller		58	F6
Fort Salonga		2	C6
Fort Ticonderoga		66	B1
Foxlair		65	C5
Franklin Falls		65	D2
Freedom Plains		17	C6
French Mills		42	A1
French Mountain		58	D3
Fullers		42	A1
Gahriels		65	C2
Gallatinville		27	D6
Gansevoort		58	E5
Garfield		43	B4
Garrison		3	A4
Gates		51	E1
Gayhead		27	A1
Germantown	1634	27	B4
Germonds		1	A2
Ghent	2581	27	E1
Glasco		27	A6
Glasshouse		42	F2
Glenco Mills		27	D4
Glen Cove		1	E6
Glenerie		27	A6
Glen Lake		58	E3
Glenville		1	B3
Glens Falls		58	E4
Goldens Bridge		3	D6
Goldsmith		65	D2
Gooley		65	C4
Grafton	1075	52	A6
Grandview	368	1	A3
Grangerville		51	E1
Grant Hollow		51	E5
Grapeville		42	A6
Graphite		65	E5
Granville	3920	59	C2
Greenbush		42	D2
Greendale		27	C3
Greendale Sta.		27	B3
Greenfield	1735	51	B1
Greenfield Center		58	C6
Green Haven		3	D1
Green Haven (Sta.)		3	D1
Green Id.	4737	42	D1
Greenlawn		2	B6
Gr'nport Cen.	1151	27	C2
Green River		28	A2
Greenville		1	C4
Greenwich	2314	52	A1
Gretna		17	B4
Griswolds Mills		58	F2
Grooms		51	C5
Groveville		3	A2
Guilderland	3333	42	B1
Guilderland Center		42	A1
Gurnspring		58	D6
Hadley	776	58	C3
Hadley Hill		58	B3
Hague		66	A3
Halfmoon	5625	51	D5
Halstead		27	F6
Hamburg	2134	27	B2
Hammondsville		65	D4
Hampton		66	D6
Harmon		1	B1
Harrison	2922	1	D5
Hartford		59	B3
Harts Corner		1	C4
Hartsdale		1	C4
Hastings	4552	1	B4
Haverstraw	5669	1	A1
Haviland Hollow		3	F3
Hawthorne		1	C3
Haynersville		51	F6
Heath		27	A6
Hebron		59	C4
Highland		3	A4
Highland		17	A5
Highland Falls	2470	3	A4
Highland (Sta.)		3	A5
High Mills		51	B4
High Street		58	B1
Hillsdale	1423	27	F3
Hillside		28	A3
Hillview		58	D1
Hoag Corners		43	A3
Hollowville		27	D3
Holmes		3	E2
Hook		59	A4
Hoosick	8217	52	C5
Hoosick Falls	5532	52	B4
Hoosick Junc.		52	B4
Hopewell		3	C1
Hopewell Junc.		3	C1
Horicon		65	D5
Hotel Champlain		96	A6
Howards		74	A3
Hudson	11,417	27	C2
Hudson Falls		58	F4
Hughsonville		3	A1
Hulletts Landing		66	A4
Hulls Mills		17	E2
Huntington	10,236	2	A6
Hurd Corners		3	F1
Hurricane		65	D3
Hurstville		42	C2
Husted		17	F1
Hyde Park	2944	17	A4
Ice Pond		3	E3
Igerna		65	D5
Indian Fields		42	A4
Indian Lake		65	C4
Ingraham		96	A4
Iona Island		3	A5
Ireland Corner		42	D1
Irving		1	B3
Irvington	2319	1	B4
Ives Corners		42	F1
Jackson		52	B1
Jackson Corners		27	D6
Jay		65	D3
Jefferson Valley		3	C5
Johnsburg		65	D5
Johnsonville		51	F4
Jones Point		3	A6
Jonesville		51	C4
Junction Brush		3	C1
Karner		42	B1
Katonah		3	D6
Katrine		17	A1
Katsbaan		27	A5
Keefer Corner		42	A4
Keene		65	D3
Keesville	1835	84	A3
Kensico		1	C3
Kensico (Sta.)		1	C3
Kent Cliffs		3	C3
Kenwood		42	C2
Ketchums Corners		51	D2
Kinderhook	698	42	D6
Kings		58	B6
Kings Sta.		58	D6
Kingsbury		58	F3
Kings Park		2	C6
Kingston	25,908	17	A1
Kiskatom		27	A3
Lafayetteville		17	D1
Lagrangeville		17	C6
Lake George	632	58	D2
Lake Placid		65	D3
Lake Waccabuc		3	E6
Lansingburg		51	E6
Lapham		84	A1
Larchmont	1958	1	C6
Larkfield		2	C6
Lathams Corner		51	D6
Latintown		17	A6
Lattingtown		1	E6
Lawrenceville		27	A3
Lebanon Springs		43	A5
Leeds		27	B2
Leedsville		17	F3
Lent		17	B2
Lewis		65	E3
Limestreet		27	B1
Linlithgo		27	B3
Lishas Kill		51	B6
Lithgow		17	E3
Littlerest		17	E4
Lloyd	2722	17	A5
Locust Valley		1	E6
Long Lake		65	C4
Loon Lake		65	C2
Loudonville		42	C1
Ludingtonville		3	D2
Luther		42	E3
Luzerne		58	C3
Lyon Mountain		65	D1
Mabbettsville		17	E4
McIntyre		17	D2
McKeel Corners		3	A3
McKownville		42	C1
Madalin		27	B5
Mahopac		3	D4
Mahopac Falls		3	C4
Mahopac Mines		3	C4
Malden		27	A5
Malden Bridge		42	F5
Malone		65	C1
Malta	1324	51	C3
Maltaville		51	C3
Mamaroneck	5699	1	D5
Manchester Bridge		17	B5
Manorton		27	C5
Marion		65	D5
Market		17	D2
Marlboro	920	3	A1
Martindale		27	E3
Martin Dale Cors.		52	C3
Matteawan	6627	3	A2
Meacham Lake		65	C2
Mead Corners		3	C3
Meadowdale		42	A2
Meadow Glen		2	C6
Mechanicsville	6634	51	D4
Medway		42	B6
Mellenville		27	E2
Melrose		51	E5
Merrill		65	D1
Merrillville		65	D2
Middle Falls		51	F1
Middle Granville		59	C2
Middlegrove		51	B1
Middleville	625	2	C6
Milan	926	17	C1
Millbrook	1136	17	D4
Miller Corners		42	F3
Miller Place		2	F5
Millerton	858	17	F1
Mill Neck		1	F6
Milltown		3	F4
Millwood		1	C1
Milton		17	A6
Milton		1	D5
Milton Center		51	B2
Minerva		65	D4
Mineville		74	A3
Mizzentop		3	F1
Mohawk	2079	51	B5
Mohegan		3	B5
Montrose		3	A6
Mooers		65	D1
Moores Mills		17	D5
Moriah	5717	74	A4
Moriah Center		74	A4
Morrisonville		65	E2
Mount Hope	1128	1	B4
Mount Kisco	2802	1	D1
Mount Lebanon		43	B5
Mount Marion		27	F6
Mount Riga		27	F6
Mount Ross		27	D6
Mount Sinai		2	F5
Mount Vernon	30,919	1	B6
Multzes Kill		42	D5
Myers Corners		3	B1
Nassau	529	42	E4
Nelson Corners		3	B4
Nelsonville	765	3	A3
Nepera Park		1	B5
Nepperhan		1	B5
Netherwood		17	C4
Nevis		27	B5
New B'ltm're	2087	42	C5
New B'ltm're (Sta.)		42	C6
New Britain		43	A5
Newcastle	2956	1	D1
New City		1	A2
Newcomb		65	C4
New Concord		42	F6
New Forge		27	E5
New Hackensack		17	B6
New Hamburg		3	A1
New Lebanon	1498	43	B5
New Leban. Cen.		43	A5
New Rochelle	28,867	1	C6
New Salem		42	A2
New Sc'tl'd	2834	42	B2
Newton Hook		27	C1
Newtonville		42	D1
New Village		2	F6
New York	4,766,883	1	A6
Niskayuna		51	C6
Niverville		42	E5
Normansville		42	C2
Nort' Argyle		59	A4
North Bangor		65	C1
North Bolton		65	D5
North Castle	1482	1	D2
North Chatham		42	E5
North Clove		17	E5
North Creek		65	D5
N'theast Cen.	2063	17	F1
North Easton		51	F2
North Germantown		27	B4
North Granville		59	B1
North Greenfield		58	B6
North Greenwich		59	A6
North Hebron		59	C3
North Hillsdale		27	F3
North Hoosick		52	B4
North Hudson		65	D4
North Jay		65	D2
North Milton		51	B1
North Nassau		42	F3
North Petersburg		52	C5
Northport		2	B6
North River		65	C5
North Salem	1169	3	F5
North Stephentown		43	B3
North Tarrytown	5421	1	B3
N'thumberl'd	1255	58	F6
Northumberland		51	F1
Nyack	4619	1	A3
Oakes		17	A5
Oak Ridge		52	B3

Town	Pop.	Sec.	Key
Oak Summit		17	D4
Old Chatham		42	F5
Olmstedville		65	D4
Omi		27	D1
Onchiota		65	C2
Oniskethau		42	A3
Orangeburg		1	A3
Orangeville		1	A3
Orienta		1	D5
Oscawanna		1	A1
Ossining	11,480	1	B2
Overlook		17	C5
Owls Head		65	C1
Oyster Bay	20,545	1	F6
Palisades		1	A4
Palmer		58	C5
Paradox		65	D4
Pattens Mills		58	E2
Patterson	1680	3	E2
Paul Smiths		65	C2
Pawling	848	3	E1
Peasleeville		65	D2
Peekskill	15,245	3	A6
Pelham	681	1	C6
Pelhamville		1	C6
Pemberwick		1	D4
Perry Corners		17	F2
Peru		65	E2
Petersburg	1350	52	B6
Petersburg Junc.		52	C5
Philmont	1813	27	E2
Piermont		1	A4
Pine Bridge		1	C1
Pine Plains	1315	17	E1
Pittstown	3099	52	A5
Place Corner		42	A6
Plattsburg	11,138	96	A6
Pleasant Plains		17	B3
Pleasant Ridge		17	E6
Pleasantside		3	B6
Pleasant Val.	427	17	C4
Pleasantville	2207	1	C2
Pocantico Hills		1	B3
Poestenkill	1143	42	F2
Point au Rock		96	B4
Port Chester	12,809	1	E4
Porter		59	C4
Porter Corners		58	B6
Port Ewen		17	A2
Port Henry	2266	74	A4
Port Jefferson		2	F5
Port Kent		84	B2
Post Corners		52	B3
Potter Hill		52	B5
Pottersville		65	D5
Poughkeepsie	27,936	17	A5
Poughquag Sta.		3	D1
Poundridge	798	1	F1
Primrose		1	B4
Prospect House		58	D2
Pudneys Mills		17	B6
Pulvers		27	E2
Pulvers Corners		17	F1
Pumpkin Hollow		27	E4
Pumpkin Hook		52	C2
Purchase		1	D4
Purdy Sta.		3	E5
Putnam		66	B3
Putnam (Sta.)		66	B3
Putnam Val.	949	3	B5
Quackenkill		51	F6
Quaker Hill		3	F1
Quakers Springs		51	E2
Queechy		43	A6
Queensbury		58	E2
Raceville		59	C1
Rainbow Lake		65	C2
Ravena		42	C5
Raybrook		65	C3
Raymertown		51	F5
Rayville		42	F5
Reber		84	A5
Redford		65	D2
Red Hook	960	27	C6
Redrock		27	F1
Rensselaer	10,711	42	D2
Result		27	A1
Rexfords Flats		51	B5
Rexleigh		59	B6
Reynolds		51	E4
Reynolds Corners		58	E4
Reynoldston		65	C1
Reynoldsville Sta.		3	E2
Rhinebeck	1548	17	B1
Rhinebeck (Sta.)		17	B1
Rhinecliff		17	A2
Riders Mill		42	F5
Riverdale		1	B6
Rochdale		17	B5
Rock City		17	C1
Rock City Falls		51	B1
Rock Hollow		51	F6
Rockland		84	B3
Rockland Lake		1	A2
Rogers Rock		66	A2
Rondout		17	A1
Rosedale		1	D4
Rossman		27	D1
Round Lake		51	C4
Rouses Point	1638	96	B1
Rowland		17	B3
Ruskey		17	B3
Rye	3964	1	D4
Sabbathday Point		66	A4
Sagamore		65	D5
St. James		2	E6
Salem	1250	59	C6
Salem Center		3	E5
Salmon River		84	A1
Salt Point		17	C3
Samsondale		1	A1
Sandlake	2205	42	F2
Santa Clara		65	C2
Saranac		65	D2
Saranac Inn		65	C3
Saranac Lake		65	C3
Saratoga Lake		51	D1
Saratoga Springs	14,348	51	C1
Saugertles	3929	27	A5
Saxton		27	A4
Scarboro		1	B2
Scarsdale	1018	1	C5
Schaghticoke	765	51	E4
Scheuectady	72,826	51	A5
Schodack Cen.	4424	42	D3
Schodack Depot		42	D4
Schodack Landing		42	C5
Schroon Lake		65	D4
Schroon River		65	D4
Schultzville		17	C2
Schuyler		51	D1
Schuyler Falls		65	D2
Schuylerville	1614	51	F1
Scotia	2957	51	A5
Scott Corners		1	F1
Sedom		3	E4
Selkirk		42	C4
Setauket		2	E5
Setauket (Sta.)		2	E5
Severance		65	D4
Shakers		42	C6
Sharon Sta.		17	F2
Shekomeko		17	E1
Shenandoah		3	C2
Sherman Park	423	1	C2
Shrub Oak		3	C5
Shunpike		17	D3
Shushan		52	B1
Silver Bay		66	A3
Silvernails		27	D6
Skerry		65	C1
Slateville		59	C3
Sleightsburg		17	A2
Slingerlands		42	B2
Sliters		42	E3
Slyboro		59	C2
Smithfield		17	F2
Smith's Basin		59	A3
Smithtown	3325	2	D6
Snyderville		27	C5
Sodom		65	D5
Somers	1175	3	D5
South Argyle		59	A6
South Bay		66	A6
South Bay (Sta.)		66	F5
South Berlin		43	B2
South Bethlehem		42	B4
South Cairo		27	A2
South Cambridge		52	A3
South Corinth		58	B5
South Dover		17	F6
South Easton		51	F3
So. Glens Falls	2247	58	F4
South Granville		59	C3
South Greenfield		51	C1
South Hartford		59	B3
South Horicon		65	D5
South Junc.		84	A1
South Milbrook		17	D4
South Plattsburg		96	A6
South Salem		3	F6
South Schodack		42	D4
South Schroon		65	D4
South Troy		42	D1
Sparkill		1	A4
Sparta		1	B2
Speculator		65	C5
Spellmans		96	A4
Spencertown		27	F1
Spring Lake		27	C6
Spring Valley	2353	1	B2
Spuyten Duyvil		1	A6
Staatsburg		17	A3
Stanfordville		17	D2
Stanton Hill		42	B6
Starbuckville		65	D5
State Line		66	C5
St'ph'nsv'le (Alcove)		42	A5
Stephentown	1424	43	B4
Stephentown Cen.		43	A3
Stillwater	1004	51	E3
Stillwater Center		51	D3
Stissing		17	D2
Stockport	2569	27	D1
Stockport (Sta.)		27	C1
Stoneco		17	A6
Stonehouse		3	E1
Stony Brook		2	E6
Stony Brook (Sta.)		2	E6
Stony Creek		58	B2
Stony Creek (Sta.)		58	B2
Stony Hill		42	B3
Stony Point	3862	1	A1
Storm King		3	A3
Stormville		3	D1
Stottville		27	D2
Street Road		74	A6
Stuyvesant	1908	42	C6
Stuyvesant Falls		27	D1
Summit		58	D6
Sunnyside		42	D6
Surprise		42	A6
Sylvan Lake		3	D1
Taborton		43	A2
Taghkanick	760	27	E4
Tahawus		65	C4
Tanners		27	F6
Tappan		1	A4
Tarrytown	5600	1	B3
Terryville		2	F6
The Abbey		42	C3
Thomson		58	F6
Thurman		58	C1
Thurman		65	D5
Tiashoke		52	A3
Ticonderoga	2475	66	B1
Ticonderoga Acad.		66	A1
Tilly Foster		3	E4
Titusville		17	B6
Tivoli	1034	27	A5
Tomhannock		51	F5
Tompkins Corners		3	C4
Tompkins Cover		3	A6
Towers Forge		84	A6
Towners		3	E3
Town House Cors.		51	A4
Travis Corners		3	B4
Trouville		65	E4
Troy	76,813	42	D1
Truthville		59	C1
Tubby Hook		1	A6
Tuckahoe	2722	1	B5
Tupper Lake		65	C3
Ulster Park		17	A3
Union Falls		65	D2
Unionville	351	42	B3
Upper Green River		28	A2
Upper Jay		65	D3
Upper Nyack	591	1	A3
Upper Red Hook		27	B6
Upper Tuckahoe		1	C5
Urlton		27	B1
Usher		51	C4
Valatie	1219	42	E6
Valcour		84	A1
Valhalla		1	C3
Valley Cottage		1	A2
Valley Falls	835	51	F4
Van Hoesen		42	D4
Van Wyck		3	B1
Vaughns		58	F3
Verbank		17	D5
Verbank Village		17	D5
Vermontville		65	C2
Verplanck		3	A6
Victory Mills	748	51	F1
Viewmonte		27	B5
Vischer Ferry		51	C6
Von Wagner		17	B5
Voorheesville	533	42	B2
Wadhams Mills		74	A1
Wadh'ms Mills (Sta.)		74	A1
Wakefield		1	B6
Waldberg Landing		1	A1
Walloomsac		52	C4
Wappingers Falls	3195	3	A1
Warrensburg		58	C1
Wartemburg		17	B2
Washington Hollow		17	C4
Wassaic		17	F3
Waterford	3245	51	E6
Watervliet	15,074	42	D1
Watervliet Center		51	C6
Waubcek		65	C3
Wayville		51	D2
Webatuck		17	F6
Weed Mines		27	F5
Wemple		42	C3
West Albany		42	C1
West Athens		27	B2
West Cambridge		52	A3
West Chazy		96	A4
West Cockburn		27	A6
West Copake		27	F5
West Coxsackie		27	C1
West Fort Ann		58	F2
West Ghent		27	D1
W. Granville Cors.		59	B1
West Haverstraw	2369	1	A1
West Hebron		59	B5
West Hoosick		52	B4
West Lebanon		43	A5
West Milton		51	B2
West Nyack		1	A3
West Park		17	A4
West Patterson		3	E2
Westpoint		3	A4
Westport	692	74	A2
Westport (Sta.)		74	A2
West Sandlake		42	E2
West Stephentown		43	A3
West Taghkanick		27	D4
Westville		65	C1
Weys Crossing		17	B1
Whallonsburg		84	B6
Whippleville		65	C1
White Creek		52	C3
Whitehall	4917	66	B6
White Mills		42	E6
White Pl'ns	15,949	1	C4
Wiccopee		3	C4
Wiccopee Junc.		3	A2
Willsboro	1629	84	B5
Willsboro Point		84	B4
Wilmington		65	D2
Wilton	1004	58	D6
Winchell		17	F1
Wingdale		17	F6
Witherbee		65	E3
Wolcottville		3	A2
Woodland		1	B4
Wrights		66	B2
Wynantskill		42	E1
Wyomanock		43	B4
Yonkers	79,803	1	B5
Yorktown	2294	3	C6
Yorktown Heights		3	C6

RHODE ISLAND

Town	Pop.	Sec.	Key
Abbott Run		23	E1
Adamsdale		23	E2
Adamsville		16	D3
Adin		8	F4
Albion		23	D1
Allendale		23	D4
Allenton		15	D5
Alton		8	E1
Anthony		15	B1
Apponaug		15	D1
Arcadia		14	F5
Arctic		15	C1
Arkwright		15	C1
Arlington		23	D5
Arlington Cor.		23	F5
Arnolds Mills		23	E1
Ashaway		8	D2
Ashland		23	A5
Ashton		23	D2
Auburn		23	E5
Anstin		15	A4
Bakers		23	E6
Bank		33	B6
Barberville		14	F5
Barrington	2452	23	F6
Barrington Cen.		23	F6
Bayside		15	F1
Beaver Tall		9	E1
Bellefont		23	E6
Belleville		15	D5
Berkeley		23	E2
Biscuit City		9	B1
Bliss Cors.		16	D3
Block Island		8	F6
Bradford		16	A4
Bridgeton		22	F1
Bridgeton		15	D6
Bristol	8565	16	A2
Bristol Ferry		16	B3
Bullocks Pt.		23	F6
Burdickville		8	E2
Burrillville(T)	7878	22	E1
Buttonswoods		15	E2
Canonchet		14	E6
Carolina		8	F1
Carolina (Sta.)		9	A1
Centerdale		23	C3
Centerville		14	E6
Centerville		15	C1
Central Falls	22,754	23	E3
Charlestown	1037	9	A3
Charlestown Beach		9	A3
Chepachet		22	F2
Chepiwanoxet		15	D2
Chopmist		22	F4
Clayville		22	F5
Clyde		15	C1
Coles		15	E1
Conanicut Park		15	F4
Conimicut		15	E1
Cooke Store		22	E4
Coventry	5848	15	A1
Cowesett		15	D2
Cranston	21,107	23	D5
Crescent Park		23	F6
Crompton		15	C2
Cumberl'd(T)	10107	23	D1
Cumberland Hill		23	D1
Cumberland Mills		23	E2
Darlington		23	F3
Davisville		15	D3
Diamond Hill		33	E6
Diamond Hill (Sta.)		33	E6
Drownville		23	F6
Dyerville		23	D4
E. Greenwich	3420	15	D2
E. Natick		15	D1
E. Pr'vid'nce	15,808	23	E5
E. Prov. Center		23	F4
East Warren		16	A1
Edgewood		23	E5
Elmdale		23	A4
Elmwood		23	E5
Enfield		23	C3
Escoheag		14	E4
Esmond		23	C3
Exeter	778	15	C4
Fields		23	B1
Fiskeville		23	B6
Forestdale		33	B6
Fort Adams		9	F1
Foster (T)	1124	22	E5
Foster Center		22	E5
Fountain Spring		23	B3
Fox Point		23	E5
Franchtown		15	C3
Gazzaville		23	A2
Geneva		23	D3
Georgiaville		23	C3
Glendale		23	A1
Glen Rock		15	A6
Glocester (T)	1404	22	E3
Gould		9	C1
Graniteville		23	C3
Graniteville		22	F1
Grants Mills		33	E6
Graystone		23	C3
Greene		14	E2
Greenville		23	B3
Greenwood		15	D1
Hamilton		15	D5
Hamlet		33	C6
Harmony		23	B3
Harris		15	C1
Harrisdale		23	A4
Harrisville		22	F1
Haversham		8	E4
Hillsdale		15	A6
Hills Grove		15	D1
Hope		23	B6
Hope Valley		14	E6
Hopkins Hollow		14	D2
Hopkins Mills		22	F4
Hopkinton	2324	8	D1
Howard		23	D6
Hoxsie		23	E6
Hughesdale		23	C5
Huntsville		22	E1
Jackson		23	B6
Jamestown	1175	15	F6
Johnston (T)	1935	23	C5
Kent		23	B6
Kenyon		9	A1
Kettle Pt.		23	F5
Kingston		9	C1
Kingston		15	C6
Kingston (Sta.)		15	B6
Knightsville		23	D5
Lafayette		15	D4
Lakewood		23	E6
Lebanon Mills		23	F3
Leonard Cor.		23	F5
Liberty		15	B5
Lime Rock		23	D2
Lincoln (T)	9825	23	D2
Lippitt		15	C1
Little Compton	1276	16	C6
Locustville		14	E6
Lonsdale		23	E2
Lonsdale (Sta.)		23	E2
Lorraine Mills		23	E3
Lymansville		23	D4
Manton		23	D4
Manville		23	D1
Mapleville		23	A1
Matunuck		9	C3
Merino		23	D4
Meshanticut		23	D6
Middletown	1708	16	A5
Middletown (Sta.)		16	A5
Millville		14	F4
Mohegan		33	A6
Mooresfield		15	D6
Moosup Valley		22	E6
Morgan Mills		23	C5
Moscow		14	E5
Mountain Dale		23	C3
Narragansett	1250	9	D2
Narragansett Pier		9	D2
Nasonville		23	A1
Natick		15	D1
Nayatt Point		15	F1
Nayatt (Sta.)		23	F6
Newport	27,149	16	A6
New Sh'r'h'm	1314	8	F6
Niantic		8	E2
Nooseneck Hill		15	A3
North Kingston	4048	15	D5
N. Provid'ce	5407	23	D3

Town	Pop.	Sec.	Key
North Scituate		23	B4
N.Sm'thfi'd(T)	2699	23	B1
North Tiverton		16	C2
Norwood		23	D6
Oakland		23	A1
Oakland Beach		15	E2
Oakland Center		23	A1
Oak Lawn		23	D6
Oak Valley		23	A1
Olneyville		23	D4
Omega		23	F4
Pascoag		22	F1
Pawtucket	51,622	23	E3
Pawtuxet		23	E6
Peacedale		9	C1
Perryville		9	B2
Pettaconsett		23	D6
Phenix		15	C1
Phillipsdale		23	F4
Pine Hill		15	A4
Plainville		22	F1
Point Judith		9	D3
Pomham		23	F5
Ponaganset		22	F5
Pontiac		23	D6
Pontiac		15	D1
Portsmouth	2681	16	B3
Portsmouth (Sta.)		16	A3
Potter Hill		8	D2
Potterville		14	F1
Primrose		23	B1
Providence	224,326	23	E4
Prudence		15	F3
Prudence Park		15	F3
Purgatory		16	A6
Quidnick		15	C1
Quonochontaug		8	E4
R. I. Ag. College		15	C6
Rice		14	E1
Richmond		23	A6
Richmond	1633	9	A1
River Point		15	C1
Riverside		23	F6
Rockland		22	F5
Rockville		14	E6
Rocky Brook		9	C1
Rocky Point		15	F1
Roger Williams P'k		23	E5
Round Top		32	F6
Rumford		23	F4
Saunderstown		15	E6
Saundersville		23	B4
Saxonville		22	F1
Saylesville		23	E3
Scituate	3493	23	A5
Shannock		9	A1
Shawomet		15	F1
Silver Hook		23	E6
Silver Lake		23	D5
Silver Spring		23	F5
Simmonsville		23	C5
Slatersville		33	B6
Slocum		15	C5
Smithfield	2739	23	B2
Sockanosset		23	D6
South Auburn		23	D6
South Foster		22	F4
S. Kingston	5176	9	C2
S. Portsmouth		16	B5
S. Scituate		23	A5
Spragueville		23	C3
Spring Grove		23	E6
Spring Grove		22	F2
Squantum		23	F5
Stillwater		23	C2
Summit		14	F2
Tarkiln		23	A1
The Glen		16	B4
Thornton		23	D5
Tiverton	4032	16	B3
Tiverton Four Cor.		16	C4
Union Village		33	B6
U.S.N.Training Sta.		15	F6
Usquepangh		15	A6
Valley Falls		23	E2
Vernon		14	F1
Vue de Leau		23	F5
Wakefield		9	C1
Wallum Lake		32	E6
Wanskuck		23	D4
Warren	6585	16	A1
Warwick	26,629	15	F1
Washington		15	B2
Watch Hill		8	C5
Watsons Corner		9	C1
Weekapaug		8	E4
West Barrington		23	F6
Westcott		15	C1
Westerly	8696	8	C3
West Gloucester		22	D2
West Greenville		23	B3
W. Gr'nw'h(T)	481	15	B3
W. Greenwich Cen.		14	E3
West Kingston		15	B6
West Pontiac		15	D1
Whipple		22	F1
White Rock		8	C2
Wickford		15	D4
Wickford Junc.		15	C4
Woodlawn		23	E3
Wood River Junc.		8	F2
Woodville		23	D3
Woodville		8	E1
Woonsocket	38,125	33	C6
Wyoming		14	F6

VERMONT

Town	Pop.	Sec.	Key
Acworth		74	F3
Adamant		85	F5
Adams		96	C5
Addison	796	74	C3
Albany	920	98	B5
Albany Center		98	B5
Alburg	1311	96	C1
Alburg Center		96	C1
Alburg Junc.		96	D1
Alburg Springs		96	D1
Amsden		60	F2
Andover	284	60	D4
Arlington	1307	52	E1
Arlins		99	E2
Ascutneyville		61	A2
Athens	201	53	F1
Averill	15	99	C1
Bakersfield	1079	97	C4
Baltimore	54	60	F3
Barnard	737	67	E3
Barnet	1707	86	F6
Barnet Cen.		86	E6
Barnumtown		74	E1
Barnumville		59	F5
Barre	10,734	75	F1
Barre (Town)	4194	75	F1
Barton	3346	98	D5
Bartonsville		60	F5
Basin Harbor		74	B2
Beanville		76	C6
Beartown		59	E5
Beaver		96	F5
Beebe		98	D1
Beebe Junc.		98	D1
Beecher Falls		99	E1
Beldens		74	D4
Bellows Falls	4883	61	A6
Belvidere	429	97	C5
Belvidere Center		97	D5
Belvidere Corners		97	E5
Benjamin Falls		75	F1
Bennington	8698	52	D4
Bennington Center	42	52	D4
Benson	813	66	C3
Benson Landing		66	B3
Berkshire	1286	97	C1
Berlin	1079	75	F1
Bethel	1943	67	E1
Binghamville		97	A6
Black Falls		97	D2
Bloomfield	496	99	D5
Blossoms Cors.		59	D2
Bolton	469	85	B5
Bolton Falls		85	C5
Boltonville		76	E2
Bomoseen		66	D4
Bondville		60	B6
Bowlsville		60	C1
Bradford	1372	76	D5
Bradford Cen.		76	D4
Braintree	760	75	C5
Branch		98	A6
Brandon	2712	66	F2
Brattleboro	7541	53	F5
Bread Loaf		75	A5
Bridgewater	874	67	E5
Bridgewater Cen.		67	D5
Bridgewater Cors.		67	D5
Bridport	848	74	C5
Briggs		67	D5
Briggs Cors.		52	C3
Brighton (T)	2013	99	A4
Bristol	2005	74	F2
Brockways Mills		60	F5
Brookfield	1008	75	E4
Brookfield Cen.		75	E4
Brookline	137	53	E2
Brookside		84	F1
Brooksville		74	D3
Brownington	760	98	D3
Brownington Cen.		98	D3
Brownsville		61	A1
Brunswick	82	99	D6
Brunswick Springs		99	D6
Buck		97	D6
Buck Hollow		96	F5
Buels Gore	16	75	A1
Burke	1183	86	F1
Burlington	20,468	84	D3
Butlers Cors.		84	F2
Buxton Corners		59	E3
Cabot	1116	86	C4
Cadys Falls		85	E1
Calais	1042	86	A5
Cambridge	1696	97	A6
Cambridge Hollow		61	D4
Cambridge Junc.		97	B6
Cambridgeport		60	F6
Camp Comfort		52	E4
Campbell Cor.		68	B1
Canaan	869	99	E1
Castleton	1885	66	D5
Castleton Cors.		66	D5
Cavendish	1208	60	E2
Cedar Beach		84	C6
Center Rutland		66	F5
Centertown		68	B4
Centervale		86	F3
Centerville		85	E1
Centerville		68	B4
Central		87	D2
Champlain		84	D1
Charleston (T)	983	98	F3
Charlotte	1163	84	C6
Charlotte (Sta.)		84	C6
Checkerberry		84	E1
Chelsea	1074	76	A5
Chester	1784	60	E4
Chester Depot		60	F4
Chimney Point		74	B4
Chapmans Point		66	B2
Chippenhook		66	F6
Chiselville		52	E1
Chittenden	563	67	A3
Clarendon	857	67	A6
Clarendon (Sta.)		67	A6
Clarendon Springs		66	F6
Clark		98	F6
Cloverdale		85	A1
Colby		87	A3
Colbyville		85	D5
Colchester	6450	84	E2
Colchester Siding		84	C2
Colchester (Sta.)		84	E2
Cold River		67	B6
Cold River (Sta.)		67	A3
Concord	1080	87	A4
Concord Cor.		87	B4
Copperas Hill		68	B1
Copperfield		76	C6
Copper Flat		68	B1
Corinth	1005	76	C4
Cornwall	789	74	D5
Coventry	616	98	C3
Coventry Depot		98	D3
Coventry Falls		98	C3
Craftsbury	1119	86	B1
Craftsbury		98	B6
Creamhill		74	B6
Cuttingsville		60	B1
Dalley Hollow		67	C5
Danby	1001	60	A3
Danby Four Cors.		59	F3
Danville	1564	86	E4
Danville Green		86	D4
Davis Bridge		53	B6
Derby	3639	98	D1
Derby Line		98	E1
Deweys Mills		68	A4
Dorset	1472	59	F4
Dorset Hill		59	F4
Dover	377	53	C3
Dow		86	C3
Dummer		53	F6
Dummerston	643	53	F3
Dummerston (Sta.)		53	F4
Duxbury	648	85	C6
Eagle Mills		60	F6
East Albany		98	B5
East Alburg		96	D1
East Arlington		52	E1
East Barnard		67	E3
East Barnet		86	F6
East Barre		76	A2
East Berkshire		97	D2
East Bethel		67	E1
E.Br'tree (Sn'w'lle)		75	E5
East Brighton		99	B4
E. Brookfield		75	F4
East Bnrke		86	F1
East Cabot		86	C4
East Calais		86	A5
East Cambridge		97	C6
East Charleston		98	F3
East Charlotte		84	D6
East Concord		87	C4
East Corinth		76	C4
East Coventry		98	D3
East Craftsbnry		86	B1
East Craftsbnry		98	B6
East Dorset		59	F5
East Dover		53	C3
East Dummerston		53	F4
East Elmore		85	F3
East Enosburg		97	C3
East Fairfield		97	B4
East Fletcher		97	B5
East Franklin		97	B1
East Georgia		96	F6
East Granville		75	C4
East Greensboro		86	C2
East Hardwick		86	B3
East Haven	194	99	A6
East Highgate		97	A2
East Hubbardton		66	E3
East Jamaica		53	D2
East Johnson		97	E6
East Kansas		52	E2
East Middlebury		74	E5
East Monkton		74	E1
E. Montpelier	985	86	A6
East Newark		99	A5
East Orange		76	B3
East Peacham		86	D5
East Pittsford		67	A4
East Poultney		66	D6
East Putney		54	A3
East Putney (Sta.)		54	A3
East Randolph		75	F6
East Richford		97	E1
East Roxbury		75	E3
East Rupert		59	E4
East Ryegate		76	E1
E. St. Johnsb'y Sta.		87	A4
East Sheldon		97	B2
East Shoreham		66	D1
East Swanton		96	E2
E. Swanton (Sta.)		96	E2
East Thetford		68	D2
East Topsham		76	C3
East Wallingford		60	B1
East Warren		75	C3
East Wells		59	E2
East Wilmington		53	C5
Eden	751	97	F5
Eden Mills		97	F5
Elmore	553	85	F2
Ely		68	D1
English Mills		67	F4
Enosburg	2212	97	C3
Enosburg Falls	954	97	C2
Essex	2714	84	F2
Essex Center		84	F2
Essex Junc.		84	E3
Evansville		98	D4
Evarts		68	B5
Ewells Mills		86	D5
Fairbanks Village		87	F4
Fairfax	1318	96	F6
Fairfield	1778	97	A4
Fair Haven	3095	66	C5
Fairlee	438	76	D6
Fairlee (Sta.)		76	D6
Fairmont		86	A6
Farmingdale		74	E5
Fayston (T)	452	75	B1
Fays Cors.		84	F4
Fayville		52	E2
Felchville		60	F1
Ferdinand (T)	213	99	B5
Fernville		66	F1
Ferrisburg	1433	74	D1
Fisk		96	C3
Fitzdale		87	C4
Fletcher	737	97	A6
Fletcher (Sta.)		97	B5
Florence		66	F3
Forestdale		66	F1
Fort Ethan Allen		84	E3
Fowler		66	F3
Franklin	1108	97	A1
Gallup		87	B2
Gallup Mills		87	B2
Garfield		85	F1
Gaskill		87	A4
Gassetts		60	E3
Gaysville		67	D2
Georgia	1090	96	E5
Georgia Plain		96	D5
Georgia (Sta.)		96	E6
Glastonbury(T)	29	52	F3
Glen		67	A4
Glover	932	98	D6
Gorhamtown		66	D5
Goshen	212	76	D4
Goshen		66	F1
Goss Hollow		86	E3
Gouldsville		75	E2
Grafton	729	60	E6
Grahamville		60	D2
Granby	95	87	B2
Grand Isle	839	96	C5
Grand Isle (Sta.)		96	C5
Grangerville		66	F3
Graniteville		75	F2
Granville	464	75	C5
Gravel Pit		86	B6
Greenbank Hollow		86	D5
Green River		53	D6
Greensboro	931	86	C2
Greensboro Bend		86	E3
Gr'nsb'o Four Cors.		86	B1
Greensboro Mills		86	F3
Greensboro (Sta.)		86	C2
Greens Cors.		96	F3
Griffith		60	A3
Groton	915	76	D1
Groton Pond		86	C6
Groton (Sta.)		76	D1
Grove		53	D6
Grout		54	A2
Guildhall	445	87	E2
Guilford	769	53	F5
Guilford Cen.		53	E6
Halifax	635	53	D6
Hammondsville		60	F1
Hancock	287	75	B6
Hanksville		75	A1
Hardwick	3201	86	B2
Harmonville		53	D2
Hartford	4179	68	B4
Hartland	1316	68	A6
Hartl'd Four Cors.		68	A6
Harvey		86	D4
Haskinsville		85	F1
Healdville		60	C2
Heartwellville		53	A5
Heartwellville		52	F5
Heath		76	B4
Hectorville		97	E4
Herrick		97	A3
Highgate	1758	96	F2
Highgate Center		96	F2
Highgate Springs		96	B1
Hillwest		97	D3
Hinesburg	1042	84	E5
Hinsdale		53	F6
Holden		67	A3
Holland	722	98	F1
Hortonville		60	C1
Hortonville		66	D3
Houghtonville		60	E5
Howard Hill		66	C3
Hubbardton	455	66	D3
Humphreys		66	F4
Huntington	760	85	A5
Huntington Center		85	A6
Huntville		97	A6
Hyde Manor		66	D2
Hyde Park	1453	85	E1
Hydeville		66	D5
Inwood		86	F6
Ira	286	66	F6
Irasburg	983	98	C4
Irasville		75	C2
Island Pond	1573	99	A4
Isle La Motte	510	96	C3
Isle La Motte (Sta.)		96	C2
Jacksonville	212	53	C6
J'cksonv'lle (Sta.)		53	B5
Jamaica	716	53	C1
Jay	513	98	A2
Jeffersonville		97	B6
Jericho	1307	85	A3
Jericho Center		85	A3
Johnson	1526	97	D6
Johnson		85	D1
Jonesville		85	A4
Kansas		52	E2
Keelers Bay		96	C6
Kelley Stand		52	F2
Kirby (T)	297	87	A3
Ladds Point		96	C4
Lagrange		96	D3
Lake		99	B2
Lake Dunmore		74	E6
Lakeside		96	D4
Lakeside		86	C6
Lake View House		96	D3
Landgrove	160	60	B5
Lanesboro		86	B6
Larrabees Point		66	B1
Leicester	479	66	E1
Leicester Junc.		66	E1
Lemington	138	99	E3
Lewiston		68	C3
Lilliesville		67	D2
Lincoln	980	75	A3
Londonderry	962	60	C5
Long Point		74	C1
Lowell	1086	98	A4
Lower Cabot		86	B4
Lower Rochester		67	C1
Lower Waterford		87	A5
Ludlow	2215	60	D2
Lunds Pond		76	C1
Lunenburg	880	87	D3
Lunenburg Sta.		87	D3
Lympus		67	D1
Lyndon	3204	86	F2
Lyndon Center		86	F2
Lyndonville		86	F2
McIndoes		86	E6
McIndoe Falls		86	E6
MacIntyre		52	F2
McNeil Ferry		84	C6
Maidstone	175	99	D6
Mallett Bay		84	D2
Manchester	2014	59	F6
Manchester Center		59	F6
Manchester Depot		59	F6
Manchester (Sta.)		59	F6
Maples		98	C6
Maquam		96	E2
Marlboro	442	53	D5
Marshfield	1011	86	B5
Marshfield (Sta.)		86	B6
Mechanicsville		60	C2

Town	Pop.	Sec.	Key
Mechanicsville		84	E5
Mendon	321	67	A4
Middlebury	2848	74	E4
Middlesex	858	85	D6
Middlesex Cen.		85	E5
Middletown		60	D4
M'dle'n S'pr's	716	59	E1
Miles Pond		87	B3
Mill Village		98	B6
Mill Village		75	F2
Mill Village		67	C1
Milton	1648	96	E6
Miltonboro		96	D5
Mollys Falls		86	B5
Monument		74	D4
Monkton	724	74	E1
Monkton Ridge		74	E1
Montgomery	1721	97	D2
Montgomery Center		97	E3
Montpelier	7856	85	F6
Montpelier Cen.		85	F6
Montpelier Junc.		85	E6
Monument		74	D4
Moretown	886	85	C6
Morgan	463	98	F2
Morgan Center		98	F2
Morristown	2652	85	E2
Morristown Cors.		85	E2
Morrisville	1445	85	E2
Morses Line		97	A1
Moscow		85	D4
Mountain Mills		53	B5
Mount Holly	871	60	C1
Mount Mansfield		85	C2
Mount Tabor	289	60	A3
Mutton Hill		84	D5
Nashville		85	A3
Newark	415	98	F6
New Boston		67	B2
New Boston		68	C2
Newbury	2035	76	E3
Newbury Center		76	D3
Newfane	820	53	E3
New Haven	1161	74	E3
New Haven Junc.		74	E3
New Haven Mills		74	E3
Newport	3684	98	C2
Newport Center		98	B1
N. Bennington		52	D4
Northboro		68	D1
North Bridgewater		67	E4
North Brookfield		75	E4
North Calais		86	A4
North Cambridge		97	B6
North Cambridge		52	A2
North Chester		60	F4
North Chittenden		67	A3
North Clarendon		67	A6
North Concord		87	B3
North Craftsbury		98	A6
North Danville		86	E3
North Derby		98	D1
Nortb Dorset		59	F4
North Duxbury		85	B5
N. Duxb'y (Sta.)		85	C5
North Enosburg		97	C2
North Fairfax		96	F5
North Fayston		75	B1
North Ferrisburg		74	D1
N. Ferrisb'g (Sta.)		74	D1
Northfield	3226	75	D2
Northfield Falls		75	E2
Nortb Georgia		96	E5
North Greensboro		86	C1
North Hartland		68	B5
North Hinsdale		53	F5
North Hero	496	96	C4
North Hero (Sta.)		96	C4
North Hyde Park		97	E6
North Landgrove		60	B4
North Montpelier		86	A6
North Orwell		66	C1
North Pawlet		66	C1
North Peacham		86	D5
North Pomfret		68	A3
North Pownal		52	C6
North Randolph		75	F5
North Royalton		67	E1
North Rupert		59	E4
North Sheldon		97	B2
North Sherburne		67	B3
North Shrewsbury		67	B6
North Springfield		60	F3
North Thetford		68	D1
North Troy		98	A1
North Tunbridge		75	F6
North Underhill		85	A1
North Walden		86	C3
North Willston		84	F3
North Windham		60	D5
North Wolcott		86	A1
Norton (T)	479	99	1B
Norton Mills		99	B1
Norton Pond		99	B1
Norwich	1252	68	C3
Noyesville		86	D3
Oakland		96	E5
Old City		76	B6
Orange	644	76	A2
Orleans	1131	98	D4
Orwell	1065	66	C2
Orwell (Sta.)		66	C1
Pages Cors.		84	E2
Panton	345	74	B2
Papermill Village		52	D4
Passumpsic		86	F6
Pawlet	1959	59	D3
Peacham	777	86	D6
Peacham Hollow		86	D5
Pearl		96	C6
Pekin		86	A5
Perkinsville		60	F2
Peru	242	60	B5
Pethville		75	D5
Piermont		76	E5
Pinnacle		67	E4
Pittsfield	402	67	C2
Pittsford	2479	66	F3
Pittsford Mills		66	F3
Plainfield	785	86	A6
Plainfield Springs		76	A1
Pleasant Valley		85	B1
Plymouth	482	67	D6
Plym'th Five Cors.		67	D6
Plymouth Union		67	D6
Pomfret	703	67	F3
Pompanoosuc		68	C2
Post Mills		76	C6
Potter Place		62	B1
Poultney	3644	66	D6
Pownal	1599	52	D6
Pownal Cen.		52	D6
Prendle Cors.		84	D6
Proctor	2871	66	F4
Proctorsville		60	E2
Pumpkin Hill		86	E4
Putnamville		85	F5
Putney	788	53	F3
Putney Falls		53	F2
Putney (Sta.)		53	F3
Quechee		68	A4
Quechee Gulf		68	A4
Queen City Park		84	D4
Randolph	3191	75	D6
Randolph Center		75	E6
Rawsonville		66	E4
Rawsonville		60	B6
Reading	530	67	E6
Reading Cen.		67	E6
Readsboro	1252	53	A6
Readsboro Falls		53	A6
Reid Hollow		53	D6
Rhode Island Cors.		84	F5
Rices Mills		68	C1
Richford	2907	97	D1
Richmond	1419	85	A4
Richville		66	C1
Ricker Mills		76	C1
Rickers (Sta.)		76	C1
Ripton	421	74	F5
Riverside		85	A3
Rochester	1317	67	C1
Rockingham	6207	61	A6
Rockville		74	F1
Roxbury	615	75	D3
Royalton	1452	67	F1
Rupert	825	59	D4
Rutland	13,546	67	A5
Ryegate	1194	76	E1
Ryegate (Sta.)		76	E1
St. Albans	6381	96	E4
St.Alb'ns (T)	1617	96	E4
St. Albans Bay		96	E4
St. Albans Hill		96	F4
St. George	109	84	E5
St. Johnsbury	8098	86	F4
St. Johnsb'y Cen.		86	F3
St. Johnsbury East		87	A4
Salisbury	693	74	E6
Salisbury (Sta.)		74	E6
Sandgate	401	59	D6
Sandusky		75	C4
Saxes Mills		75	F1
Saxtons River		60	F6
Schoolhouse		68	B4
Searsburg	142	53	A4
Shaftsbury	1650	52	D2
Shaftsbury Cen.		52	D3
Sharon	585	68	A3
Sheddsville		60	F1
Sheffield	691	86	E1
Shelburne	1097	84	D5
Shelburne Falls		84	D5
Sheldon	1246	97	A3
Sheldon Junc.		97	A2
Sheldon Springs		97	A2
Sherburne	409	67	C4
Shermans		44	A1
Shoreham	1098	74	C6
Shoreham (Sta.)		66	D1
Shrewsbury	751	67	B6
Simonsville		60	D4
Smiths Falls		85	D4
Sodom		85	F5
Sodom		52	D3
Somerset	27	53	A3
South Albany		98	B6
South Barre		75	F2
South Barton		98	E5
S.B'rl'ngt'n(T)	927	84	E3
South Cabot		86	C5
South Corinth		76	C4
South Danville		86	E5
South Dorset		59	F5
South Elmore		85	F3
South Fairlee		76	D6
South Fayston		75	B1
South Franklin		97	B2
South Glover		98	D6
South Halifax		44	E1
South Hero	605	96	C6
South Hinesburg		84	F6
South Lincoln		75	A3
South Londonderry		60	C5
South Lunenburg		87	D4
South Newbury		76	E4
South Newfane		53	D4
South Newport		98	B3
South Northfield		75	E3
South Peacham		86	D6
South Pomfret		67	F4
South Poultney		59	D1
South Randolph		75	E6
South Reading		60	E1
South Richford		97	D2
South Royalton		67	F1
South Ryegate		76	D2
South Shaftsbury		52	D3
South Starksboro		74	F2
South Strafford		68	B1
South Tunbridge		67	F1
South Vernon Junc.		45	A1
South Vershire		76	B6
South Victory		87	B2
South Walden		86	C3
South Wallingford		60	A2
South Wardsboro		53	C2
South Washington		76	A4
South Wheelock		86	E2
South Whitingham		44	B1
South Windham		60	D6
South Woodbury		86	A4
South Woodstock		67	F6
Spafford		60	E3
Spanktown		59	D3
Springfield	4784	61	A4
Springfield (Sta.)		61	A4
Spr'g Grove C'mp'd		74	D3
Stamford	510	52	F6
Stannard	206	86	D2
Starksboro	835	74	F1
Starr Farm Beach		84	C3
Stevens		87	B1
Stevens Mills		97	E1
Stevens Mills		98	B2
Stockbridge	737	67	C2
Stowe	1991	85	D3
Stowe Cen.		85	C3
Strafford	776	68	B1
Stratton	86	53	A2
Sudbury	415	66	D2
Sulphur Spring		76	A4
Summerville		86	F4
Summit		86	C3
Summit		99	A2
Summit		98	E6
Summit		60	C1
Summit		52	D4
Summit Ldg.		68	F5
Summit Siding		98	C1
Sunderland	494	52	E1
Sutton	711	86	F1
Sutton (Sta.)		98	F6
Swanton	3628	96	E2
Swanton Cen.		96	F3
Swanton Junc.		96	E3
Taftsville		68	A5
Taleott		84	E4
Tarbellville		60	B2
The Island		60	C4
Thetford	1182	68	D2
Thetford (Sta.)		68	D2
Thetford Cen.		68	C1
Thompsons Point		84	C6
Tice		98	E1
Tinmouth	410	59	F1
Topsham (T)	918	76	C3
Town Line		74	B4
Townshend	817	53	E2
Townshend (Sta.)		53	E2
Troy	1686	98	A2
Tunbridge	918	75	F6
Tunbridge Springs		75	F6
Tyson		60	D1
Underhill	1004	85	A2
Underhill Center		85	A3
Union Village		85	F2
Union Village		68	C2
Upper Falls		60	F2
Vailey		53	C6
Vergennes	1483	74	D2
Vernon	606	53	F6
Vernon (Sta.)		53	F6
Vershire	448	76	B5
Vershire Cen.		76	B5
Victory	206	87	B3
Waitsfield	709	75	C1
Waits River		76	C3
Walden	739	86	C3
Walden (Sta.)		86	C3
Wallingford	1719	60	A1
Wallis Pond		99	D1
Waltham (T)	202	74	D2
Wardsboro	559	53	C2
Wardsboro Center		53	C2
Wardsboro (Sta.)		53	D1
Warren	825	75	B3
Washington	762	76	A3
Waterbury	3273	85	D5
Waterbury Center		85	D5
Waterford	629	87	B5
Waterville	485	97	C6
Weathersfield	1092	61	A3
Weathersfield Cen.		61	A2
Websterville		76	A2
Wells	569	59	D2
Wells River	608	76	E2
Wenlock		99	C4
West Addison		74	B3
West Alburg		96	C1
West Arlington		52	D1
West Barnet		86	D6
West Berkshire		97	B1
West Berlin		75	E1
West Bethel		67	D1
West Bolton		85	A4
West Brattleboro		53	E5
West Bridgewater		67	C5
West Bridport		74	B5
West Brookfield		75	D4
West Burke		86	F1
West Castleton		66	D4
West Charleston		98	E2
West Chesterfield		53	F4
West Corinth		7[illegible]	I[illegible]
West Cornwall		74	I[illegible]
West Danville		86	I[illegible]
West Derby		98	I[illegible]
West Dover		53	I[illegible]
West Dummerston		53	I[illegible]
West Enosburg		97	[illegible]
West Fairlee	446	76	[illegible]
West Fairlee Cen.		76	[illegible]
Westfield	613	98	A[illegible]
West Fletcher		97	A[illegible]
Westford	854	84	I[illegible]
West Georgia		96	I[illegible]
West Glover		98	[illegible]
West Halifax		53	[illegible]
West Hartford		68	A[illegible]
West Haven	363	66	F[illegible]
West Jamaica		53	B[illegible]
West Lincoln		74	F[illegible]
West Marlboro		53	C[illegible]
West Milton		84	D[illegible]
Westminster Station		54	A[illegible]
Westminster	1327	54	A[illegible]
Westminster (Sta.)		54	A[illegible]
Westminster West		53	F[illegible]
Westmore	331	98	E[illegible]
Westmorel'd (Sta.)		54	A[illegible]
West Newbury		76	D[illegible]
West Newport		98	B[illegible]
West Norwich		68	B[illegible]
Weston	632	60	C[illegible]
West Pawlet		59	D[illegible]
West Rochester		67	B[illegible]
West Rupert		59	D[illegible]
W. Rutland	3427	66	F[illegible]
West Salisbury		74	E[illegible]
West Swanton		96	D[illegible]
West Topsham		76	B[illegible]
West Townshend		53	D[illegible]
Westville		76	C[illegible]
West Wardsboro		53	B[illegible]
West Waterford		87	A[illegible]
W. W'nds'r(T)	569	60	F[illegible]
West Woodstock		67	F[illegible]
Weybridge	494	74	D[illegible]
Wheelock	500	86	E[illegible]
White Creek		52	D[illegible]
White River Junc.		68	B[illegible]
Whiting	348	66	D[illegible]
Whitingham	969	53	B[illegible]
Whitingham (Sta.)		53	B[illegible]
Wilder		68	B[illegible]
Williamst'wn	1726	75	F[illegible]
Will'mst'wn Sp'ngs		75	F[illegible]
Williamsville		53	D[illegible]
Williamsville Sta.		53	E[illegible]
Williston	1000	84	F[illegible]
Willoughby		98	F[illegible]
Wilmington	1229	53	B[illegible]
Windham	345	60	D[illegible]
Windsor	2407	61	A[illegible]
Winhall		60	C[illegible]
Winhall (T)	366	60	A[illegible]
Winooski	4520	84	D[illegible]
Wolcott	1049	86	A[illegible]
Woodbury	824	86	A[illegible]
Woodford	187	52	F[illegible]
Woodford City		52	F[illegible]
Woodford Hollow		52	E[illegible]
Woodstock	2545	67	F[illegible]
Worcester	584	85	F[illegible]
Wrights Mills		85	F[illegible]

Hotel and Garage Accommodations

In view of the limited space in this volume for detail information regarding hotel and garage accommodations, the publishers advise Pilot Map users to refer to Volume 2, New England edition Automobile Blue Book.

OCT 22 1984